SEC. 13, TN.4S RG.3E

512-45_3

RANCHO EL DORADO
PHASE III, PARCEL 36A

CAB F - SLD 188

ALL TRACTS FOR RANCHO EL DORADO
PHASE III, PARCELS 33, 36A, 36B
UNDER PARCEL 512-45-434
EXC TRACT L1 IN PAR 36B

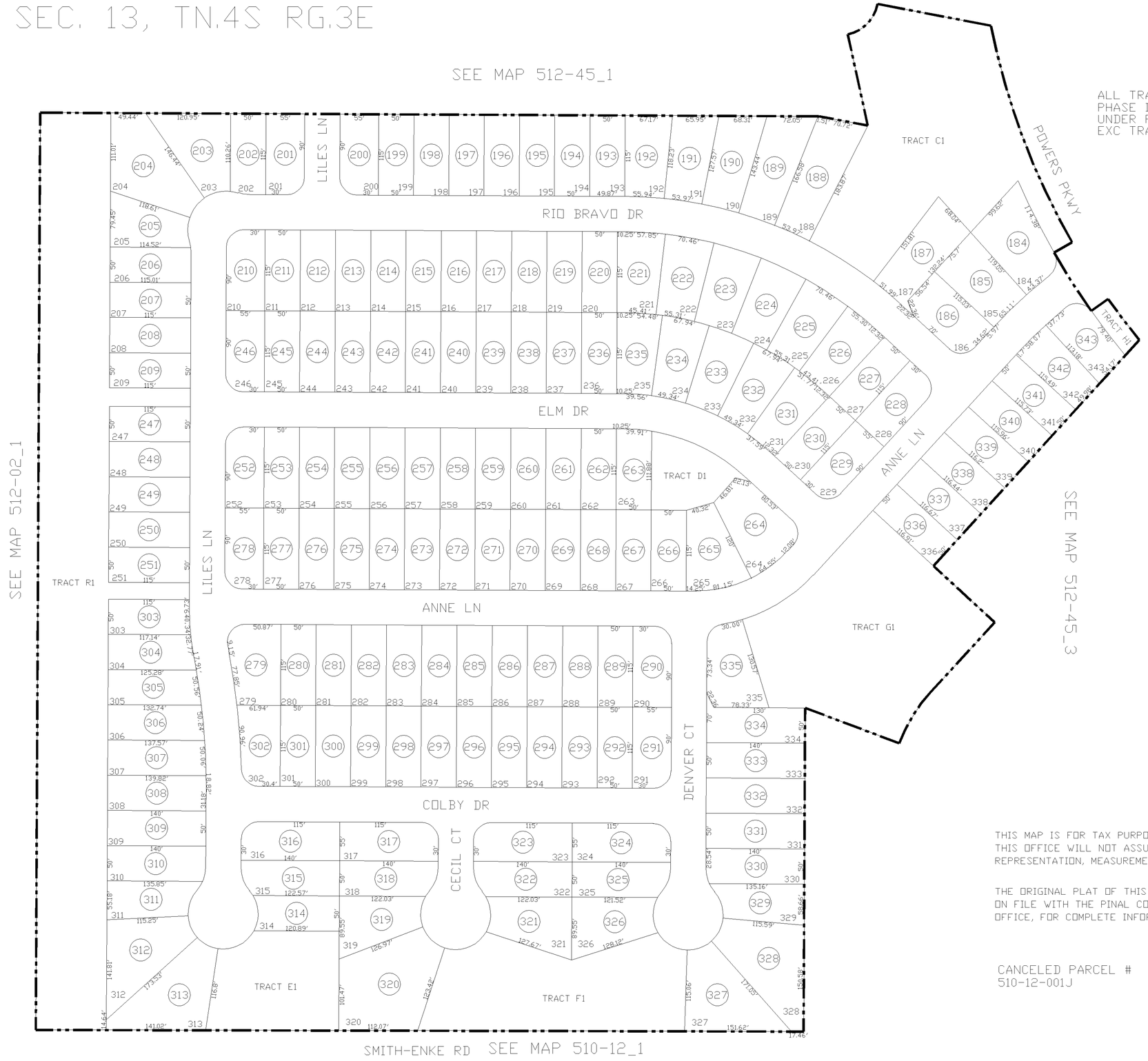

THIS MAP IS FOR TAX PURPOSES ONLY.
THIS OFFICE WILL NOT ASSUME LIABILITY FOR
REPRESENTATION, MEASUREMENTS OR ACREAGE.

THE ORIGINAL PLAT OF THIS SUBDIVISION IS
ON FILE WITH THE PINAL COUNTY RECORDERS
OFFICE, FOR COMPLETE INFORMATION OF PLAT

CANCELED PARCEL #
510-12-001J

LOCATION MAP

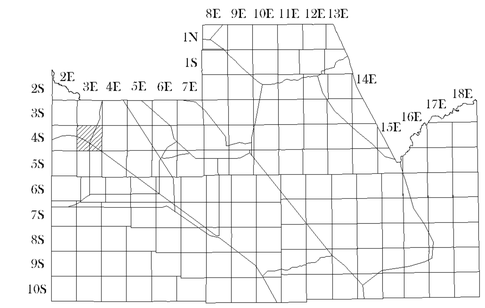

SCALE: 1" = 150'

04-11-2006

NORTH

VICINITY MAP

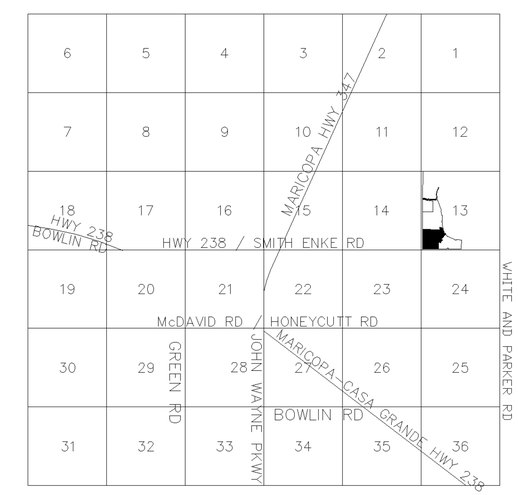

PINAL COUNTY ASSESSORS MAP