SEC. 25 SE TN.4S RG.3E

512-39_6

TRACTS UNDER PARCEL # EXC TRACT I
512-39-581

THIS MAP IS FOR TAX PURPOSES ONLY.
THIS OFFICE WILL NOT ASSUME LIABILITY FOR REPRESENTATION, MEASUREMENTS OR ACREAGE.

THE ORIGINAL PLAT OF THIS SUBDIVISION IS ON FILE WITH THE PINAL COUNTY RECORDERS OFFICE, FOR COMPLETE INFORMATION OF PLAT AND CC&R's CALL (520) 868-7100.

PARCELS CANCELED
510-71-010A, 010B

SMITH FARMS
PARCEL 2
CAB F - SLD 081

SEE MAP 512-39_6

SEE MAP 510-71_2

SEE MAP 510-71_1

SEE MAP 510-30

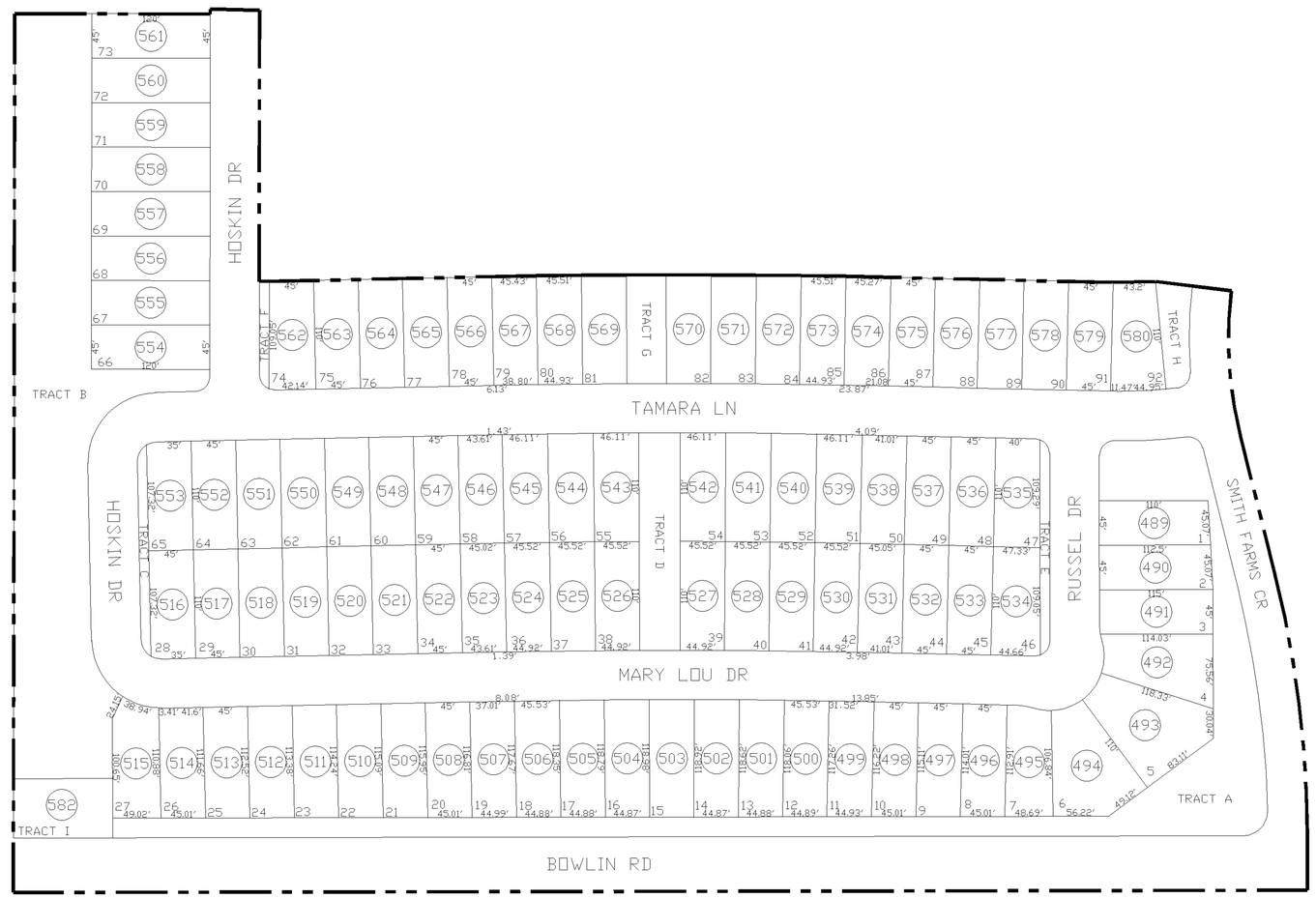

LOCATION MAP

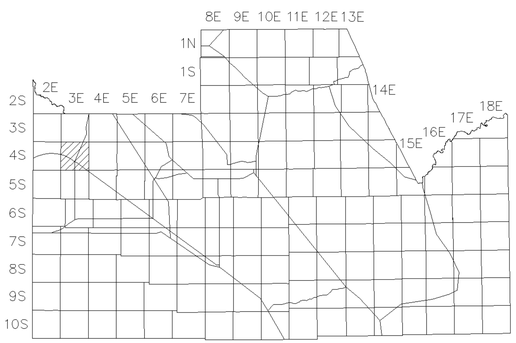

VICINITY MAP

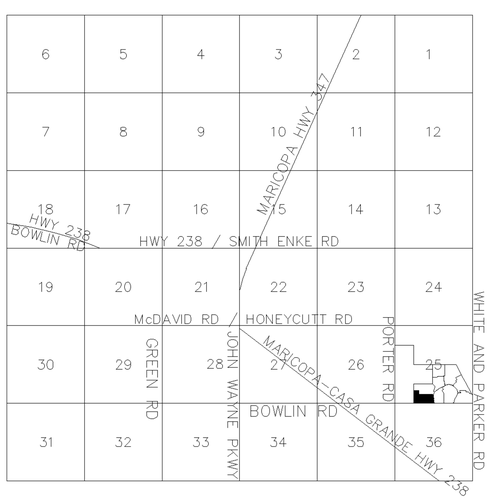

SCALE: 1" = 150'

08-03-2005

PINAL COUNTY ASSESSORS MAP