SEC. 25 SE TN.4S RG.3E

512-39_2

SMITH FARMS
PARCEL 4

CAB E - SLD 154
PARCELS CANCELED
510-71-010

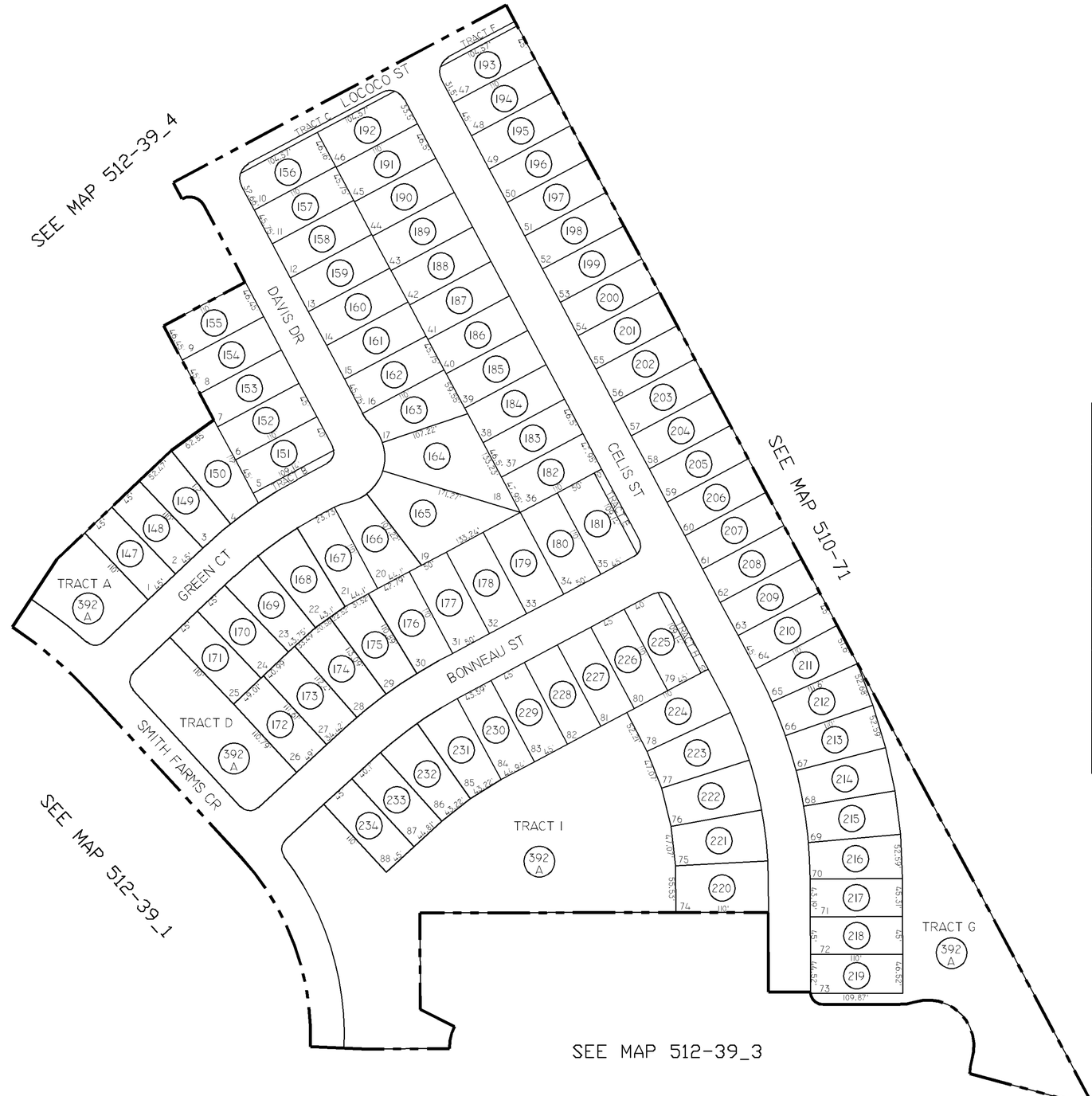

COMMON AREA 512-39-392A INCLUDES:

SMITH FARMS PARCEL 3, TRACTS A THRU L
SMITH FARMS PARCEL 4, TRACTS A THRU I
SMITH FARMS PARCEL 5, TRACTS A THRU G
SMITH FARMS PARCEL 6, TRACTS A THRU J

VICINITY MAP

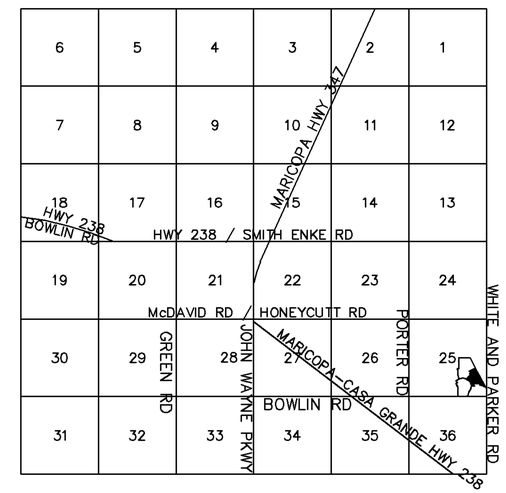

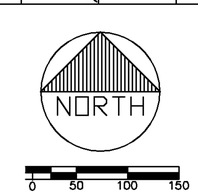

Update by: Y
8-22-2008

THIS MAP IS FOR VALUATION PURPOSES ONLY.
THIS OFFICE WILL NOT ASSUME LIABILITY FOR
REPRESENTATION, MEASUREMENTS OR ACREAGE.
SURVEYS & SUBDIVISION PLATS ARE ON
FILE WITH THE PINAL COUNTY RECORDERS

PINAL COUNTY ASSESSORS MAP