SEC. 23 TN.4S RG.3E

512-12_4

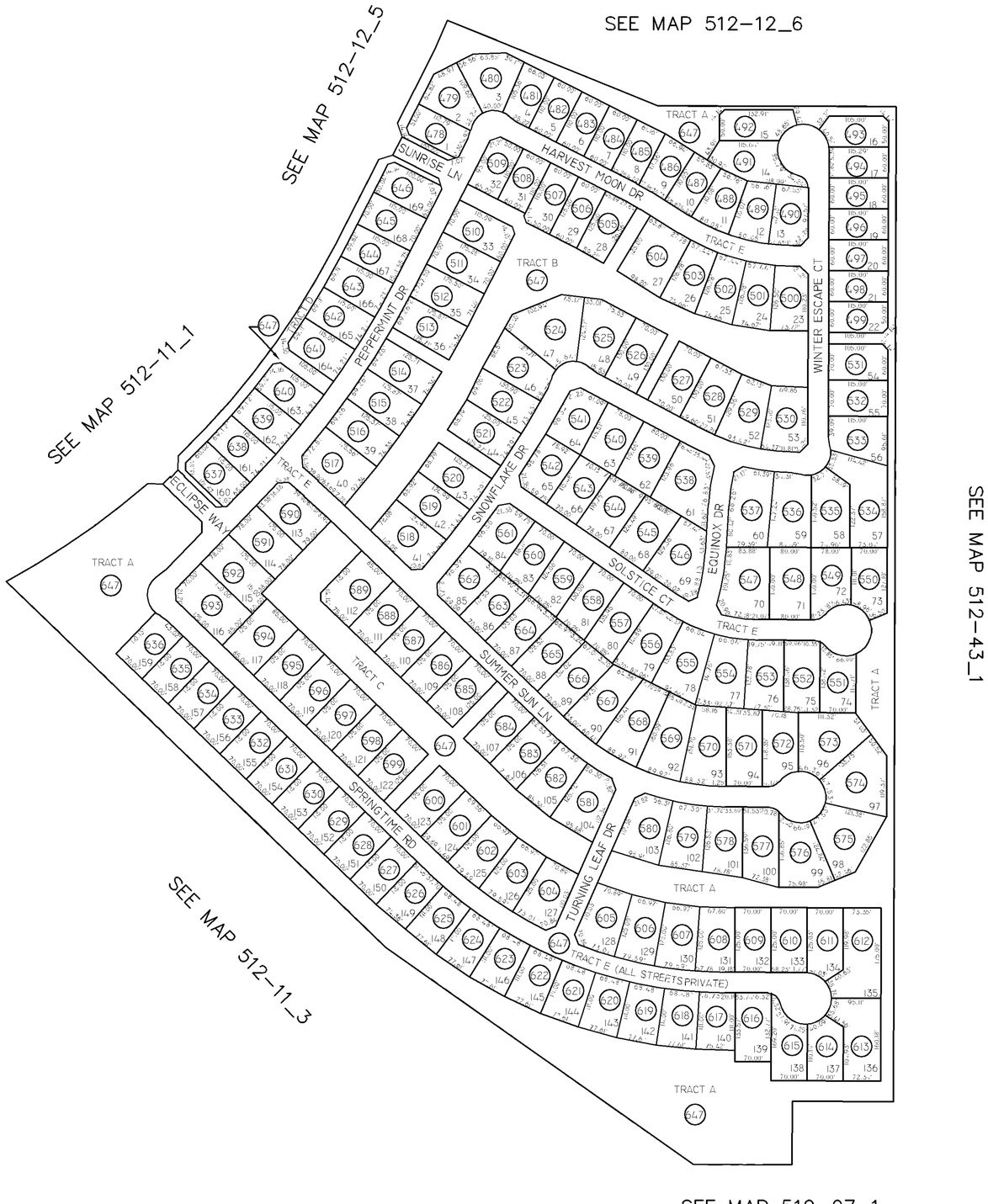

PROVINCE
PARCEL 11
CAB H - SLD 058

LOCATION MAP

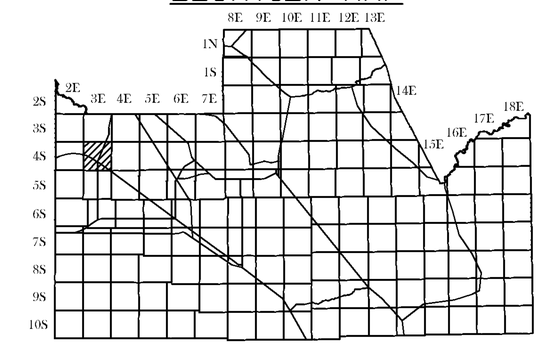

THIS MAP IS FOR VALUATION PURPOSES ONLY. THIS OFFICE WILL NOT ASSUME LIABILITY FOR REPRESENTATION, MEASUREMENTS OR ACREAGE. SURVEYS & SUBDIVISION PLATS ARE ON FILE WITH THE PINAL COUNTY RECORDERS OFFICE.

CANCELLED PARCEL:
512-07-019

ALL TRACTS (A B C D & E) UNDER PARCEL:
512-12-647

0 50 100 250
SCALE: 1" = 250'

UPDATED BY: DN
04-21-2008

NORTH

VICINITY MAP

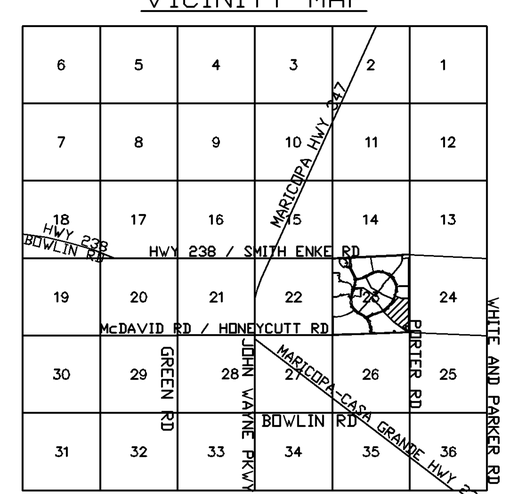

PINAL COUNTY ASSESSORS MAP