SEC. 14 TN.4S RG.3E

512-06_2

PHASE II PARCEL 26A AT
RANCHO EL DORADO
CAB D - SLD 166

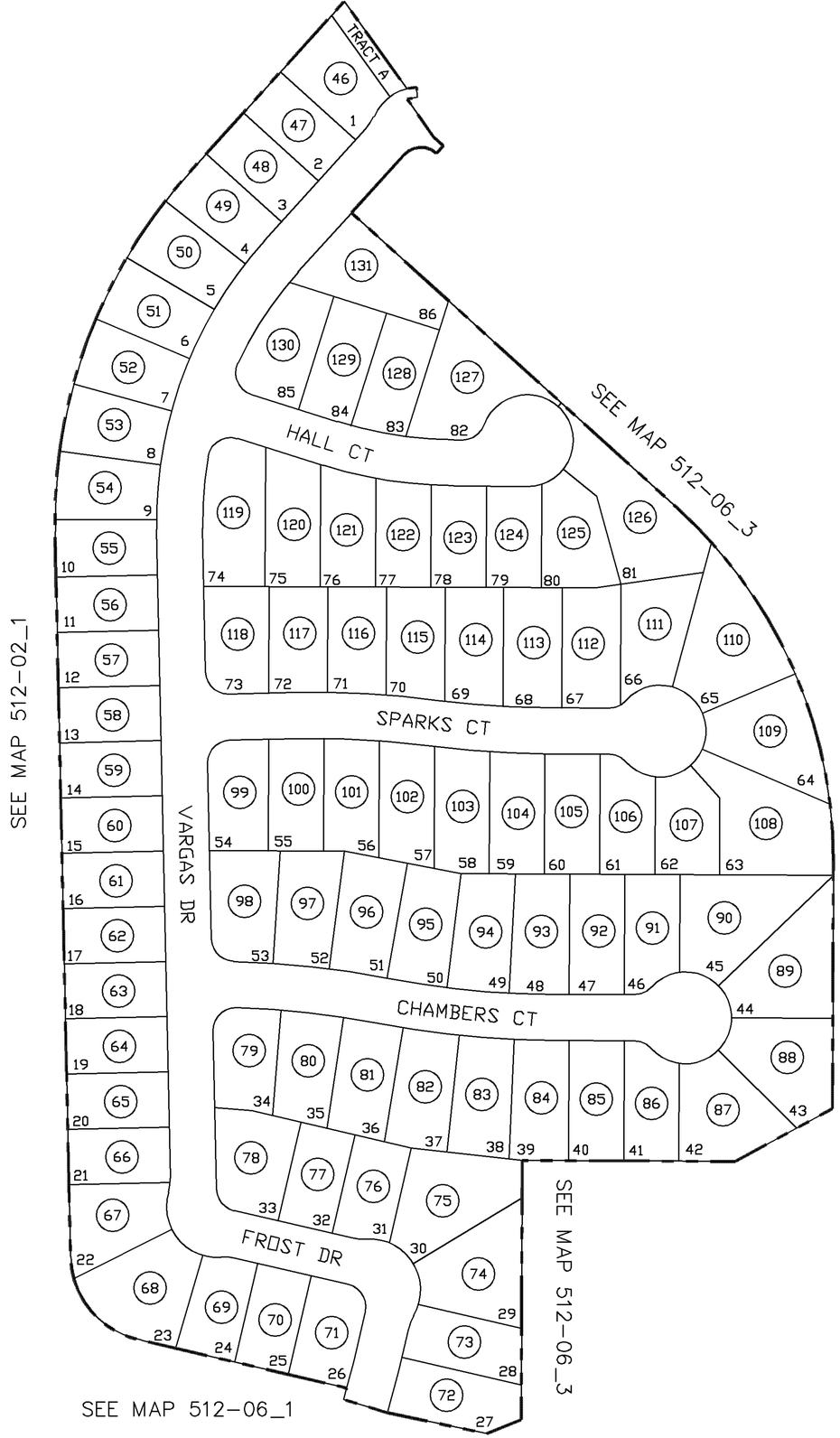

LOCATION MAP

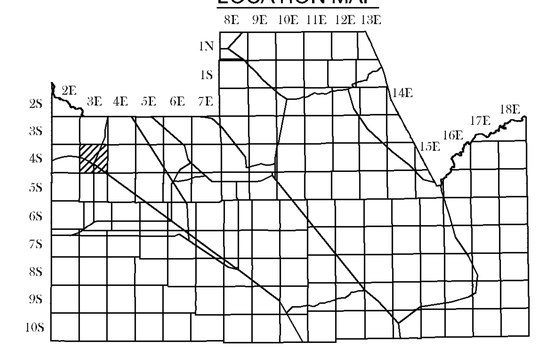

VICINITY MAP

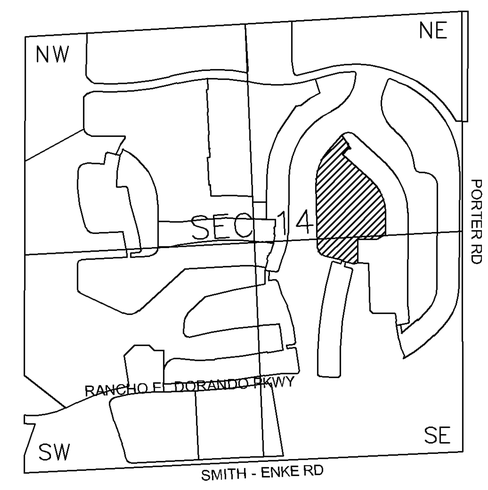

NORTH

0 50 100 150
FEET

RANCHO EL DORADO
SUBDIVISION TRACTS:

PHASE II PARCEL 23
TRACTS A THRU C

PHASE II PARCEL 26 A
TRACT A

PHASE II PARCEL 26 B
TRACT A

PHASE II PARCEL 27
TRACT B

ALL TRACTS LISTED ABOVE
ARE UNDER PARCEL #
512-06-378B

5-6-2009
UPDATED BY: TH

THIS MAP IS FOR VALUATION PURPOSES ONLY.
THIS OFFICE WILL NOT ASSUME LIABILITY FOR
REPRESENTATION, MEASUREMENTS OR ACREAGE.
SURVEYS & SUBDIVISION PLATS ARE ON FILE
WITH THE PINAL COUNTY RECORDERS OFFICE.

PINAL COUNTY ASSESSORS MAP