SEC. 2 SE, TN.8S RG.6E

511-62_3

ARIZONA CITY
UNIT 14
BK.17 - PG.22



LOCATION MAP

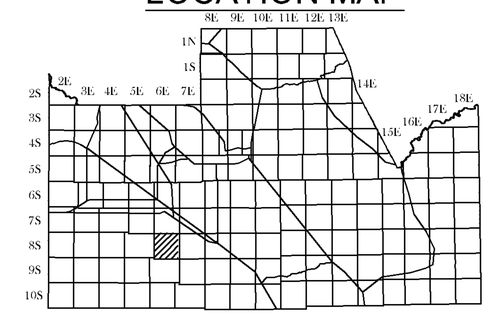

VICINITY MAP

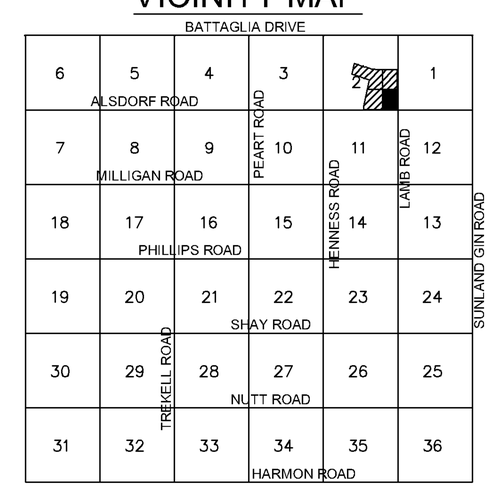

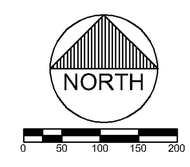

UPDATED BY: KG
12-03-2008

THIS MAP IS FOR VALUATION PURPOSES ONLY.
THIS OFFICE WILL NOT ASSUME LIABILITY FOR
REPRESENTATION, MEASUREMENTS OR ACREAGE.
SURVEYS & SUBDIVISION PLATS ARE ON FILE
WITH THE PINAL COUNTY RECORDERS OFFICE.

PINAL COUNTY ASSESSORS MAP