SEC. 13 TN.3S RG.7E

509-95_8

CANCELED PARCEL #'S
509-02-059, 060A

COMMON AREA 516-01-653A INCLUDES:

SAN TAN HEIGHTS PARCEL A-1: TRACTS A THRU C
SAN TAN HEIGHTS PARCEL A-2: TRACTS A THRU D
SAN TAN HEIGHTS PARCEL A-3: TRACTS A THRU C
SAN TAN HEIGHTS PARCEL A-4: TRACTS A THRU C
SAN TAN HEIGHTS PARCEL A-5: TRACTS A THRU C
SAN TAN HEIGHTS PARCEL A-6: TRACTS A THRU C
SAN TAN HEIGHTS PARCEL A-7: TRACTS A THRU C
SAN TAN HEIGHTS PARCEL A-8: TRACTS A THRU D
SAN TAN HEIGHTS PARCEL A-9: TRACTS A THRU C
SAN TAN HEIGHTS PARCEL C-6: TRACTS A & B
SAN TAN HEIGHTS PARCEL C-7: TRACTS A THRU C
SAN TAN HEIGHTS PARCEL C-8: TRACTS A THRU C
SAN TAN HEIGHTS PARCEL C-9: TRACTS A THRU C
SAN TAN HEIGHTS PARCEL C-10: TRACTS A THRU C
SAN TAN HEIGHTS PARCEL C-11: TRACTS A THRU C
SAN TAN HEIGHTS PARCEL C-12: TRACTS A THRU F
SAN TAN HEIGHTS PARCEL C-13: TRACT A

SAN TAN HEIGHTS
PARCELS A-7
CAB E - SLD 121

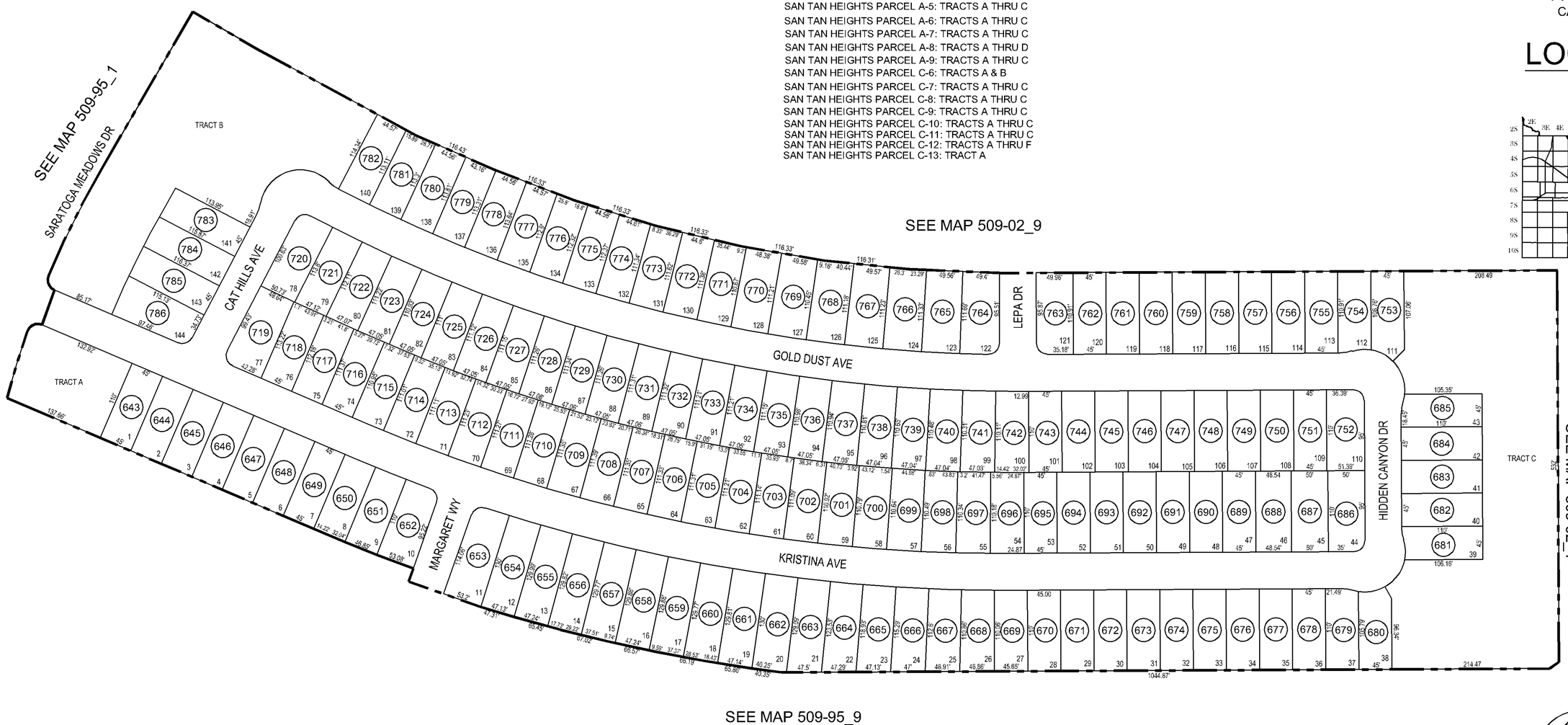

LOCATION MAP

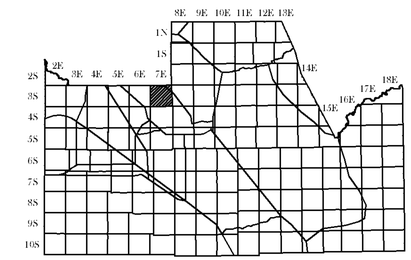

VICINITY MAP

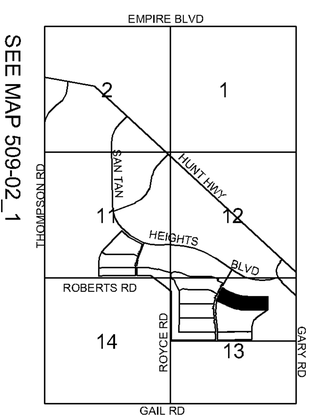

NORTH

0 50 100 150

SCALE: 1" = 150'
08-28-2008
UPDATED BY: MLB

THIS MAP IS FOR VALUATION PURPOSES ONLY.
THIS OFFICE WILL NOT ASSUME LIABILITY FOR REPRESENTATION, MEASUREMENTS OR ACREAGE.
SURVEYS & SUBDIVISION PLATS ARE ON FILE WITH THE PINAL COUNTY RECORDER'S OFFICE.

PINAL COUNTY ASSESSORS MAP