SEC. 25 W2 , TN.5S RG.7E

509-57_3

MARTIN VALLEY
UNIT 2

CAB G - SLD 103

ALL TRACTS IN MARTIN VALLEY UNITS 1-4
UNDER PARCEL 509-57-100

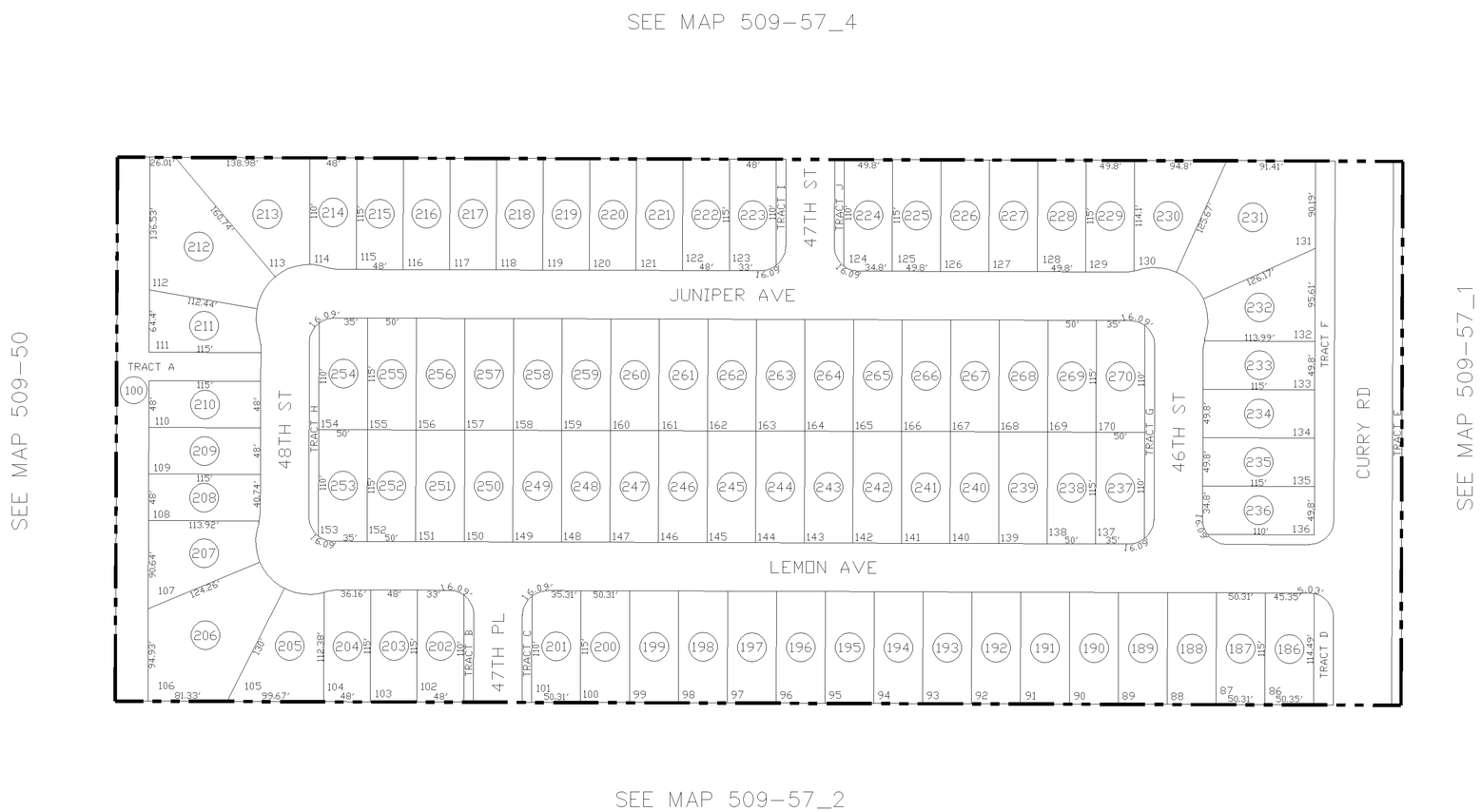

LOCATION MAP

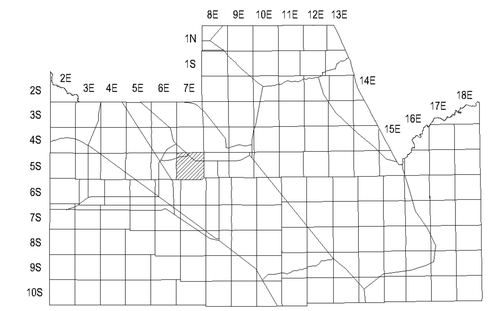

THIS MAP IS FOR TAX PURPOSES ONLY.
THIS OFFICE WILL NOT ASSUME LIABILITY FOR
REPRESENTATION, MEASUREMENTS OR ACREAGE.

ORIGINAL SURVEYS & SUBDIVISION PLATS ARE ON FILE
WITH THE PINAL COUNTY RECORDER'S OFFICE.

CANCELED PARCEL
509-57-003

SCALE: 1" = 150'

10-14-2006

NORTH

VICINITY MAP

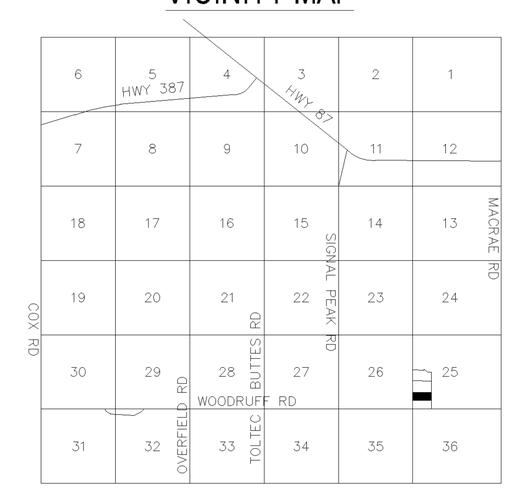

PINAL COUNTY ASSESSORS MAP