SEC. 8 TN.3S RG.7E

509-09_2

ENCANTO PASEO
CAB G - SLD 112

CANCELED PARCEL #
509-09-001

SEE MAP 509-06

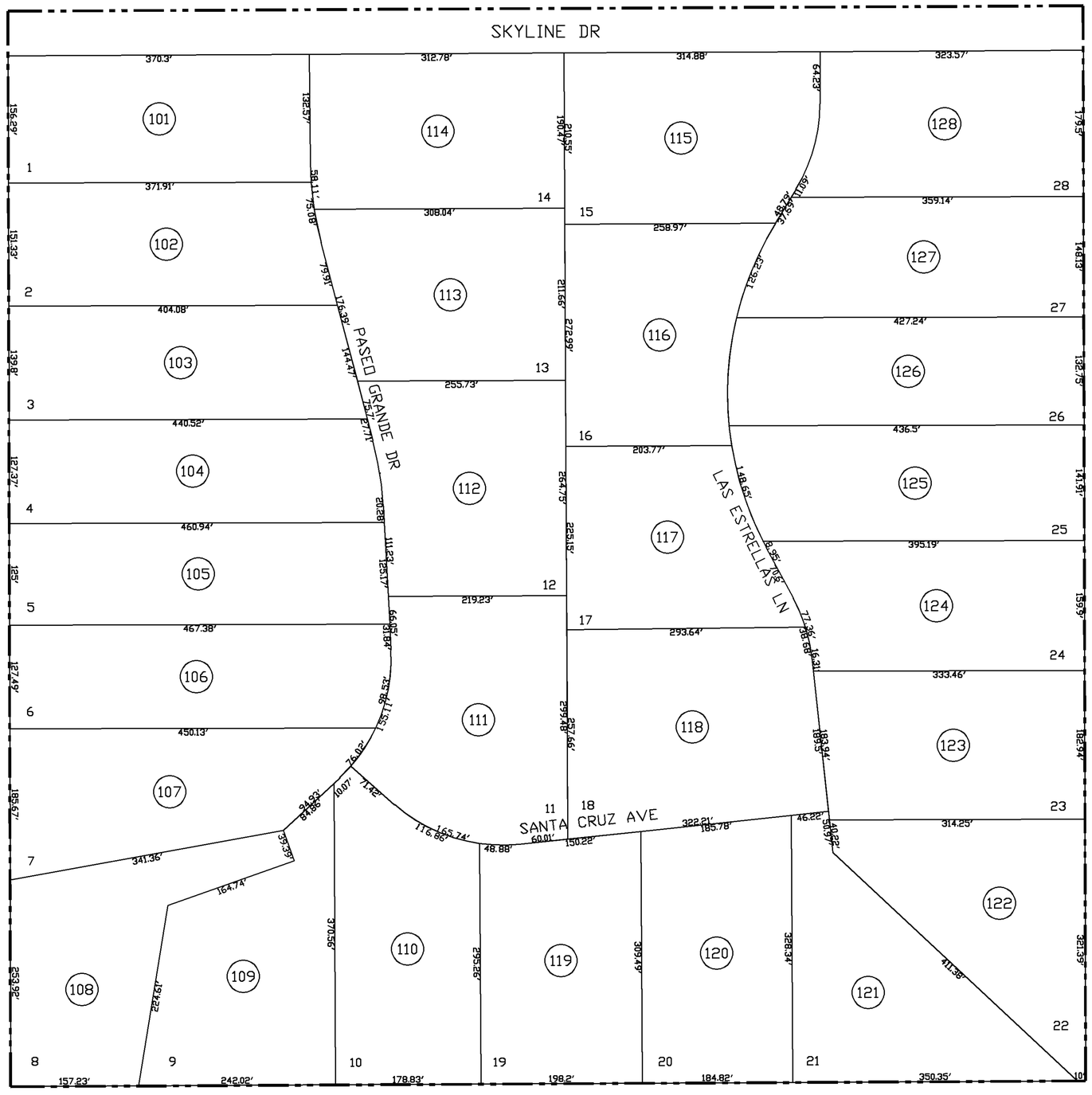

SEE MAP 509-08

SEE MAP 509-09_1

SEE MAP 509-09_1

LOCATION MAP

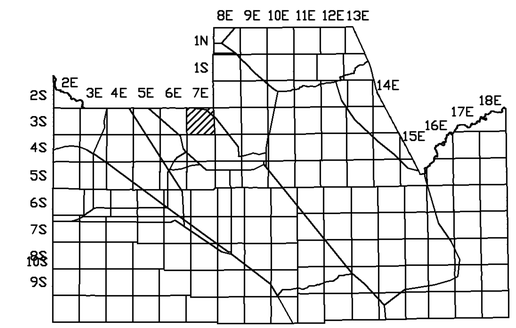

THIS MAP IS FOR TAX PURPOSES ONLY.

THIS OFFICE WILL NOT ASSUME LIABILITY FOR REPRESENTATION, MEASUREMENTS OR ACREAGE.

SURVEYS & SUBDIVISION PLATS ARE ON FILE WITH THE PINAL COUNTY RECORDERS OFFICE.

0 50 100 150

SCALE: 1" = 150'

NORTH

11-13-2006

VICINITY MAP

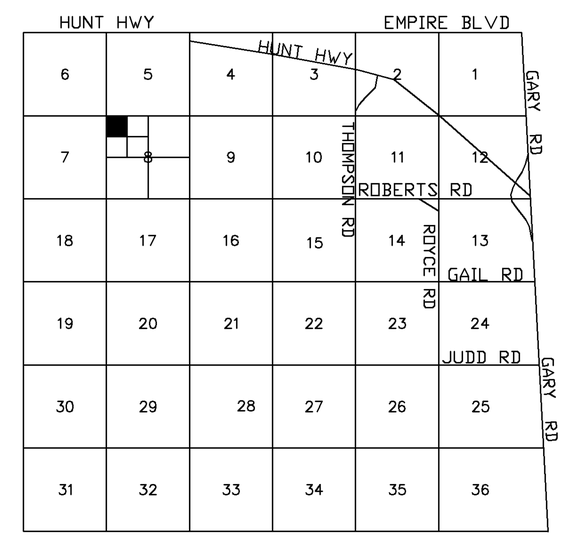

PINAL COUNTY ASSESSORS MAP