SEC. 9 SW NW TN.6S RG.6E

505-09

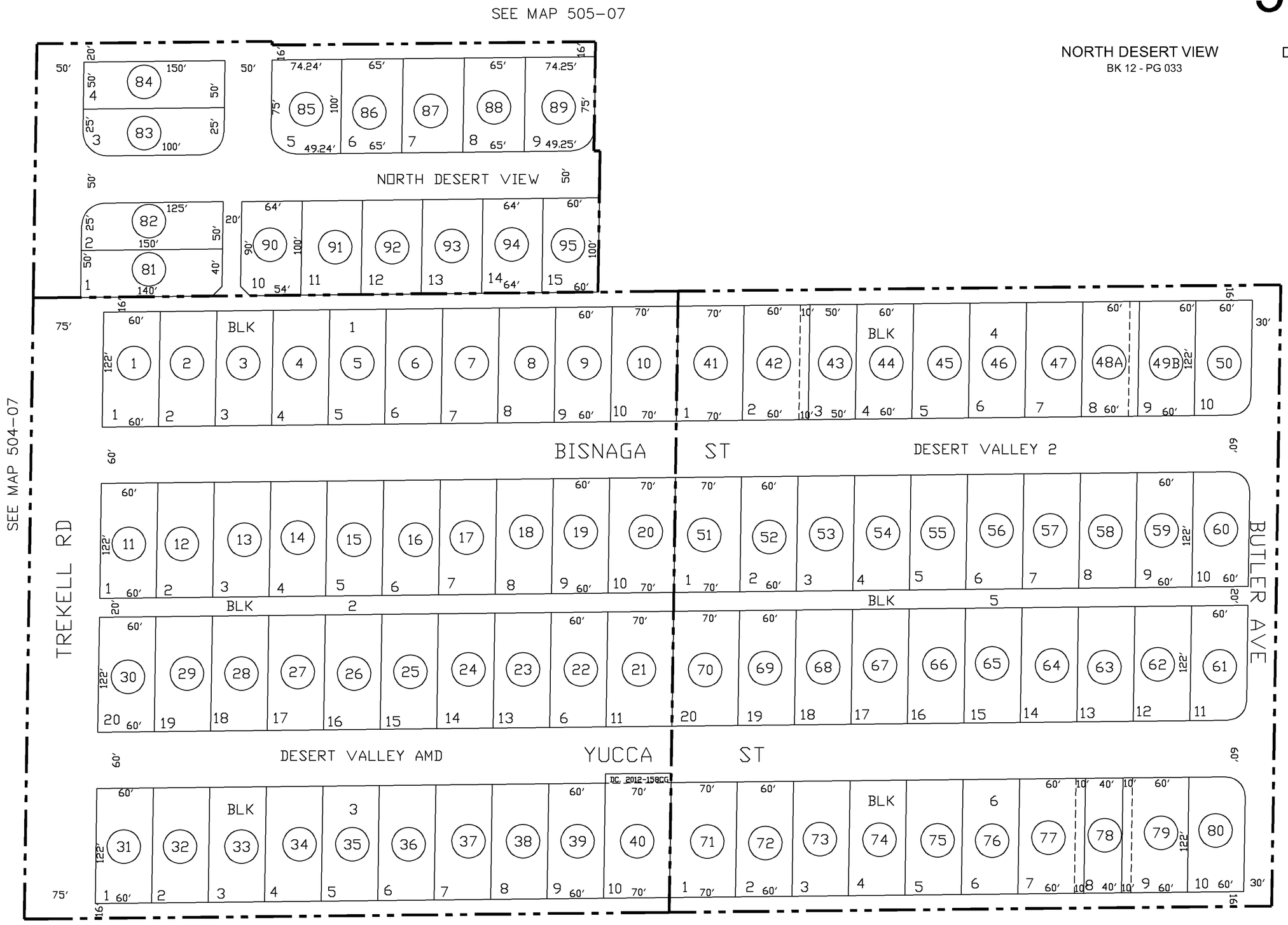

NORTH DESERT VIEW
BK 12 - PG 033

DESERT VALLEY UNIT 1 AMD
BK 09 - PG 015

DESERT VALLEY UNIT 2
BK 09 - PG 033

LOCATION MAP

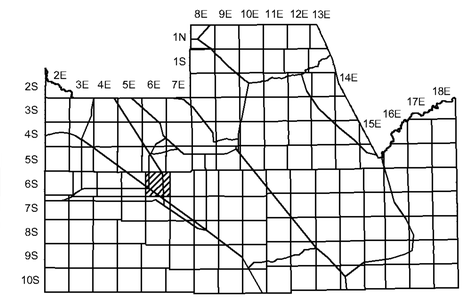

VICINITY MAP

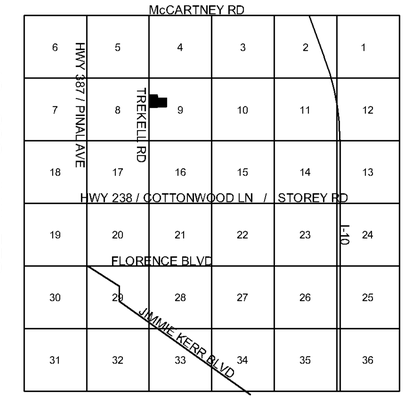

NORTH

SCALE: 1" = 100'

9-25-2008
UPDATED BY: TH

THIS MAP IS FOR VALUATION PURPOSES ONLY.
THIS OFFICE WILL NOT ASSUME LIABILITY FOR REPRESENTATION, MEASUREMENTS OR ACREAGE.
SURVEYS AND SUBDIVISION PLATS ARE ON FILE WITH THE PINAL COUNTY RECORDER'S OFFFICE.

PINAL COUNTY ASSESSORS MAP