SEC 32, TN.9S RG.17E

SEE MAP 307-07_3

307-07_1

SAN MANUEL
TOWNSITE AMENDED

CAB B - SLD 006

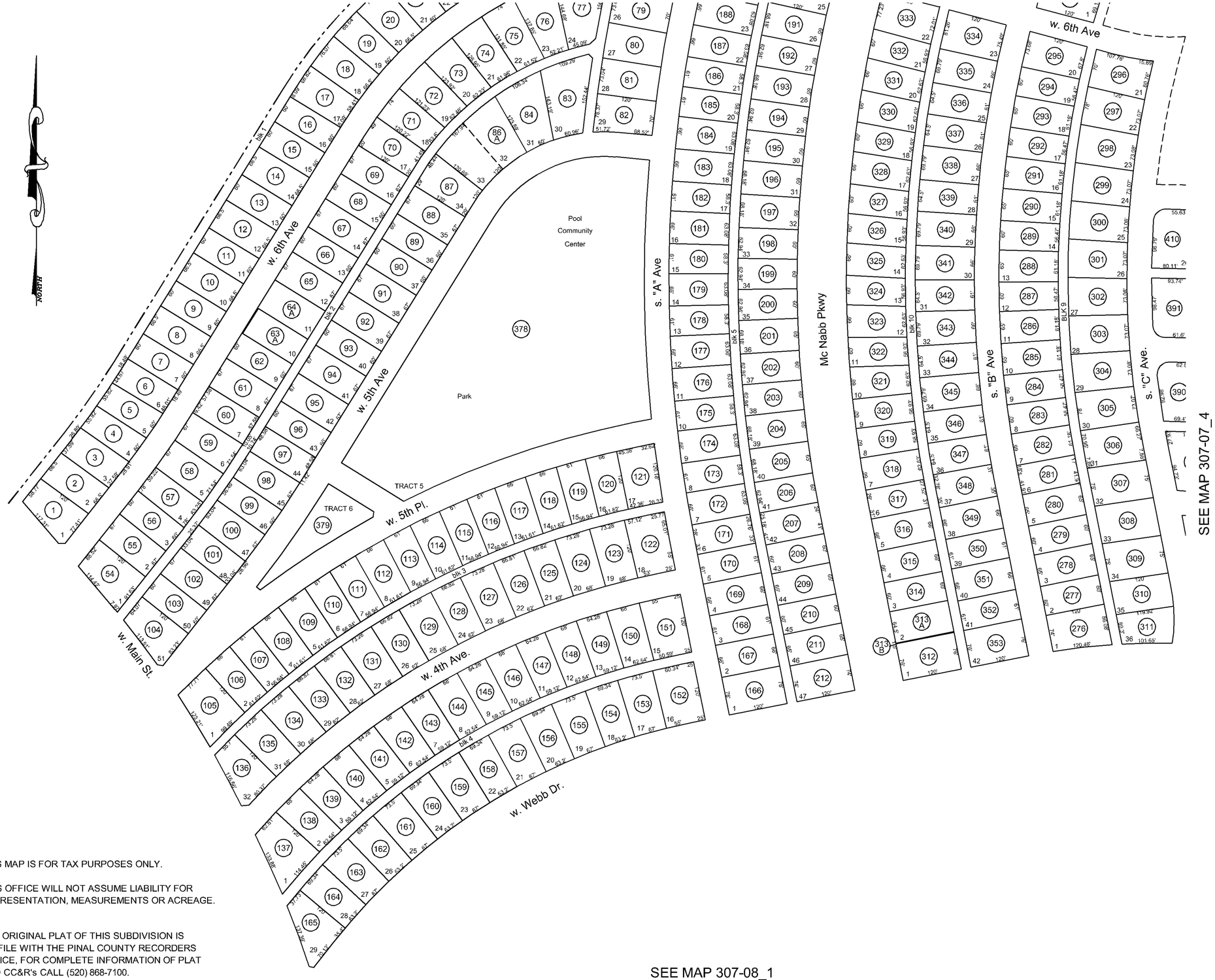

SEE MAP 307-09_2

SEE MAP 307-07_4

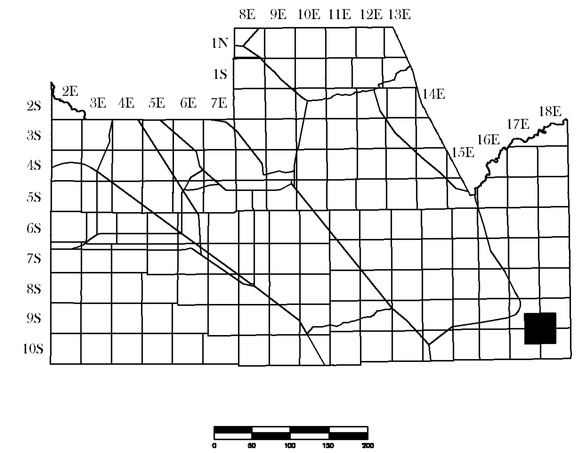

SCALE: 1" = 200'

1-3-2008

UPDATED BY CC

VICINITY MAP

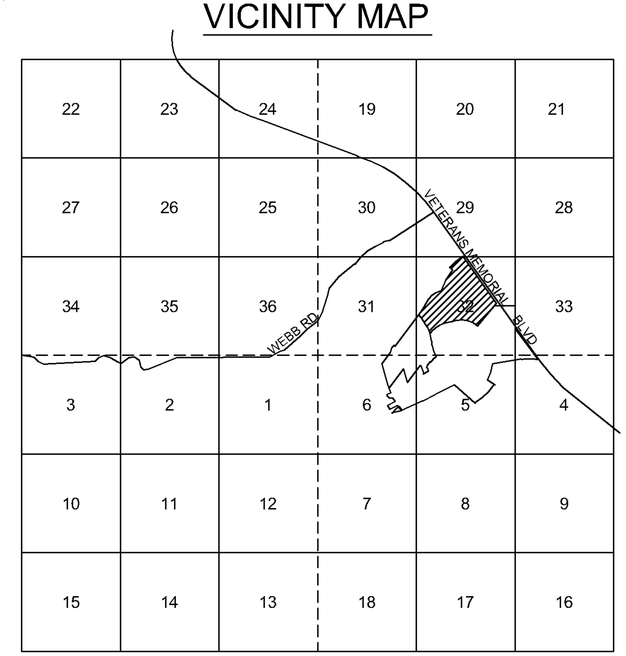

PINAL COUNTY ASSESSORS MAP

THIS MAP IS FOR TAX PURPOSES ONLY.

THIS OFFICE WILL NOT ASSUME LIABILITY FOR REPRESENTATION, MEASUREMENTS OR ACREAGE.

THE ORIGINAL PLAT OF THIS SUBDIVISION IS ON FILE WITH THE PINAL COUNTY RECORDERS OFFICE, FOR COMPLETE INFORMATION OF PLAT AND CC&R's CALL (520) 868-7100.

SEE MAP 307-08_1