SEC. 28 TN.10S RG.14E

305-87

SADDLEBROOKE UNIT 29

CAB C SLD. 081

SADDLEBROOKE UNIT 29
TRACTS "A" THRU "E" ARE UNDER
305-87-077

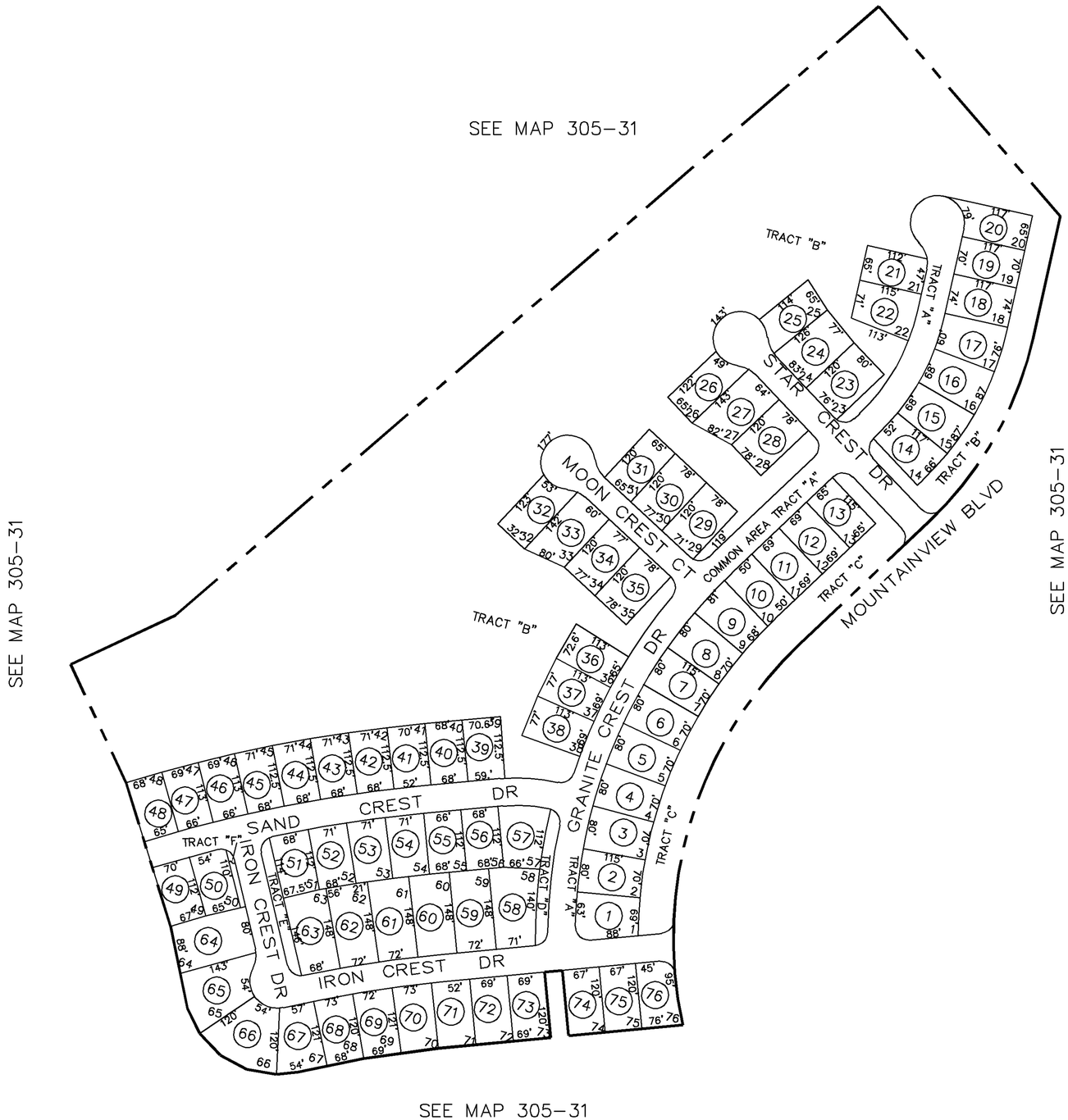

LOCATION MAP

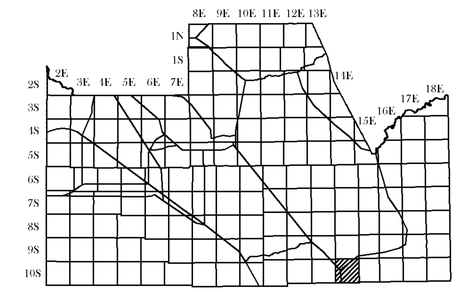

VICINITY MAP

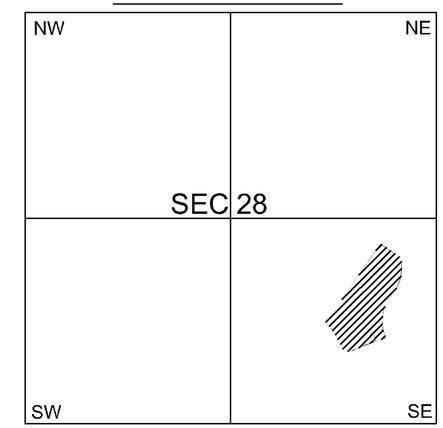

NORTH

FEET
0 100 200 300

1-8-2009
UPDATED BY CC

THIS MAP IS FOR VALUATION PURPOSES ONLY.
THIS OFFICE WILL NOT ASSUME LIABILITY FOR
REPRESENTATION, MEASUREMENTS OR ACREAGE.
SURVEYS & SUBDIVISION PLATS ARE ON FILE
WITH THE PINAL COUNTY RECORDER'S OFFICE.

PINAL COUNTY ASSESSORS MAP