SEC. 13, 24 TN.10S RG.14E

SEE MAP 305-32

305-13_6

SADDLEBROOKE UNIT FORTY-FIVE

CAB G - SLD 158

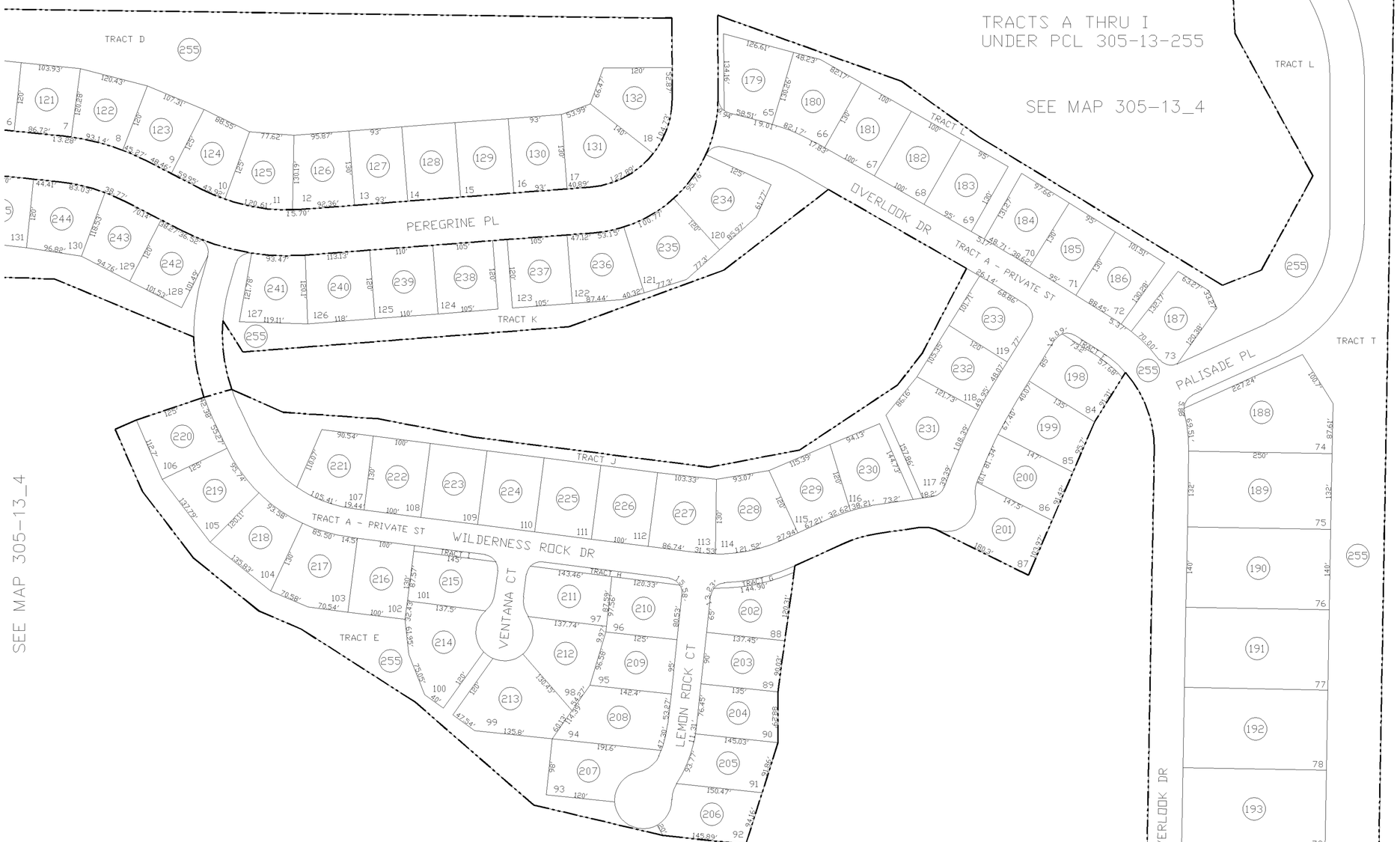

LOCATION MAP

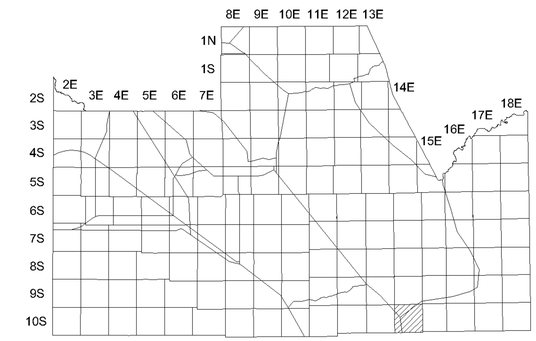

THIS MAP IS FOR TAX PURPOSES ONLY.
THIS OFFICE WILL NOT ASSUME LIABILITY FOR REPRESENTATION, MEASUREMENTS OR ACREAGE.

SURVEYS & SUBDIVISION PLATS ARE ON FILE WITH THE PINAL COUNTY RECORDERS

CANCELED PARCEL #S
305-31-007K, 008B; 32-018J, 018K;
34-062, 063H, 063K, 065C

SCALE: 1" = 200'

01-16-2007

NORTH

VICINITY MAP

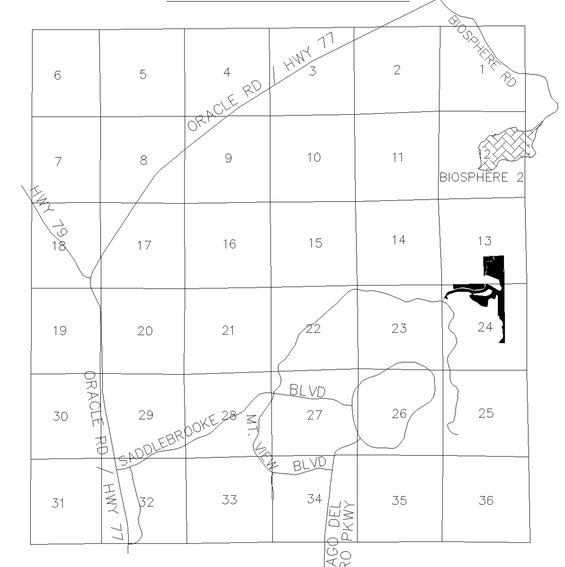

PINAL COUNTY ASSESSORS MAP