SEC. 31, TN.2S RG.8E

THIS MAP IS FOR VALUATION PURPOSES ONLY.
THIS OFFICE WILL NOT ASSUME LIABILITY FOR
REPRESENTATION, MEASUREMENTS OR ACREAGE.

THE ORIGINAL PLAT OF THIS SUBDIVISION IS
ON FILE WITH THE PINAL COUNTY RECORDERS
OFFICE, FOR COMPLETE INFORMATION OF PLAT

CANCELED PARCEL #'S
104-22-013G

210-81_8

PARCEL 20
AT CIRCLE CROSS RANCH

CAB G - SLD 005

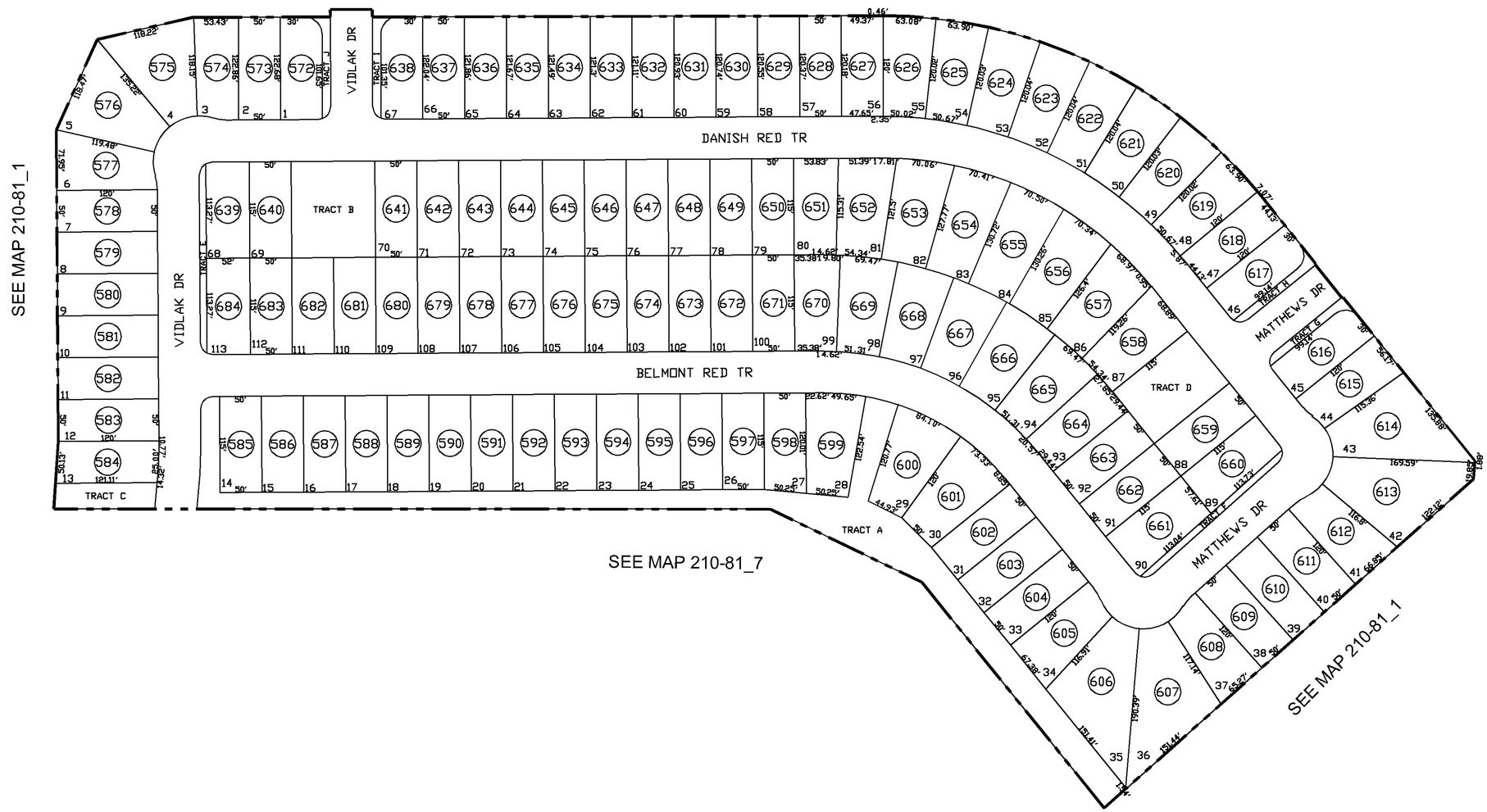

LOCATION MAP

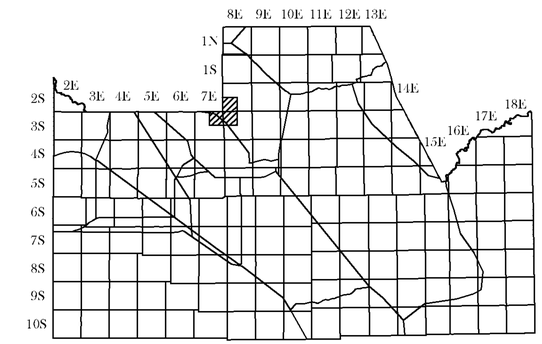

SCALE: 1" = 150'

04-24-2006
UPDATED BY : TH

NORTH

VICINITY MAP

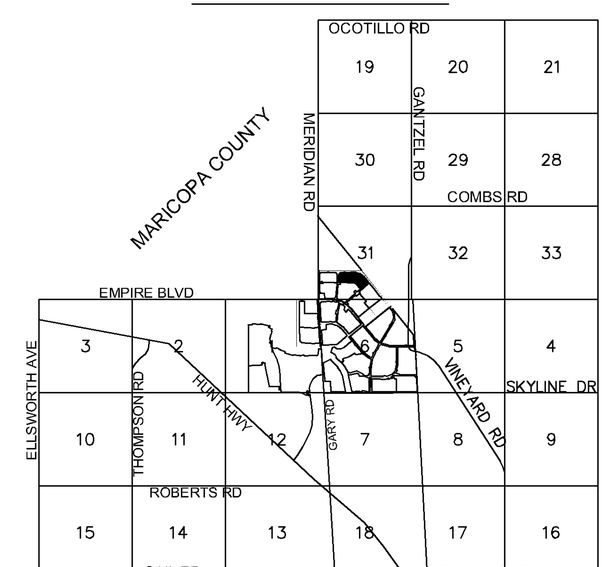

CIRCLE CROSS RANCH
PARCEL 19 - TRACTS A THRU K
PARCEL 20 - TRACTS A THRU J
PARCEL 21 - TRACTS A THRU J
ARE UNDER PARCEL #
210-81-764A

PINAL COUNTY ASSESSORS MAP