SEC. 31, TN.2S RG.8E

210-81_5

ALL TRACTS UNDER PARCEL #
210-81-405

PARCEL 17
AT CIRCLE CROSS RANCH

CAB G - SLD 002

THIS MAP IS FOR TAX PURPOSES ONLY.

THIS OFFICE WILL NOT ASSUME LIABILITY FOR REPRESENTATION, MEASUREMENTS OR ACREAGE.

THE ORIGINAL PLAT OF THIS SUBDIVISION IS ON FILE WITH THE PINAL COUNTY RECORDERS OFFICE, FOR COMPLETE INFORMATION OF PLAT

CANCELED PARCEL #'S
104-22-013G

SEE MAP 210-81_6

SEE MAP 210-81_1

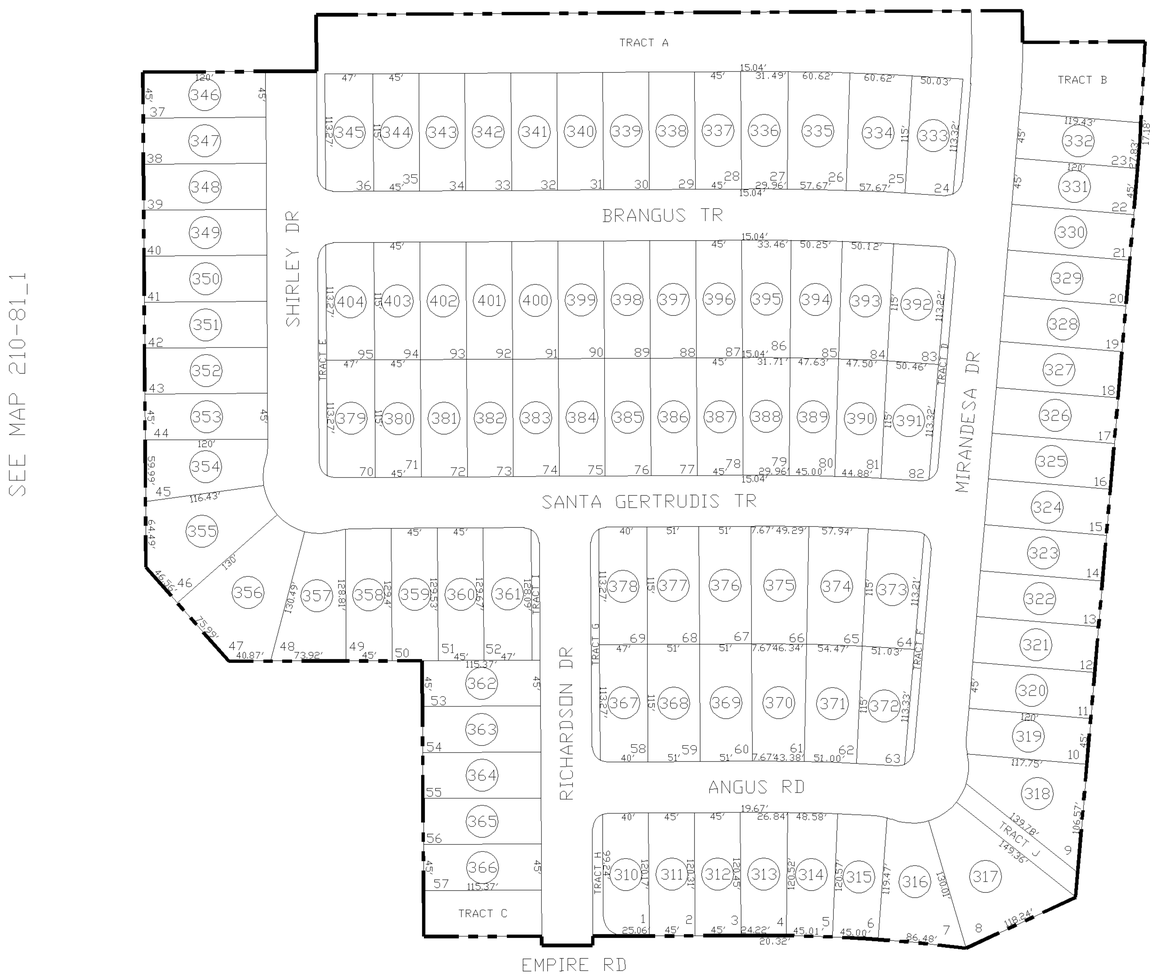

SEE MAP 210-81_1

VICINITY MAP

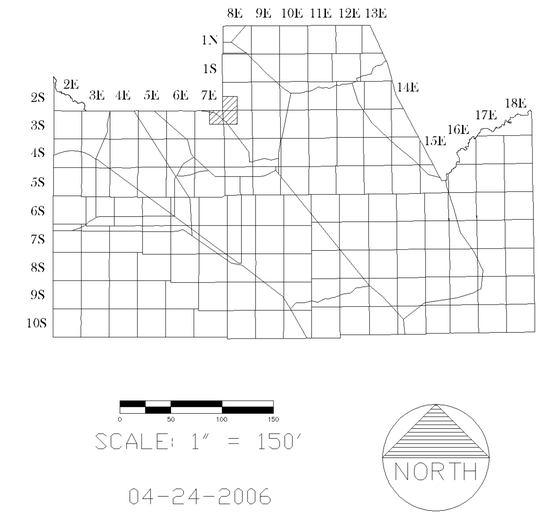

SCALE: 1" = 150'

04-24-2006

NORTH

VICINITY MAP

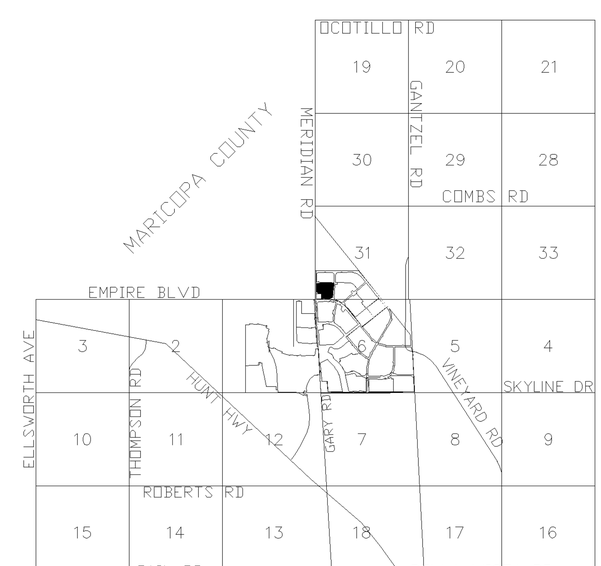

PINAL COUNTY ASSESSORS MAP