SEC. 20 TN.3S RG.9E

TRACTS UNDER PARCEL # EXC COMM PAR 1a
210-39-227

210-39_2

MAGMA RANCH I
UNIT 1

CAB F - SLD 048

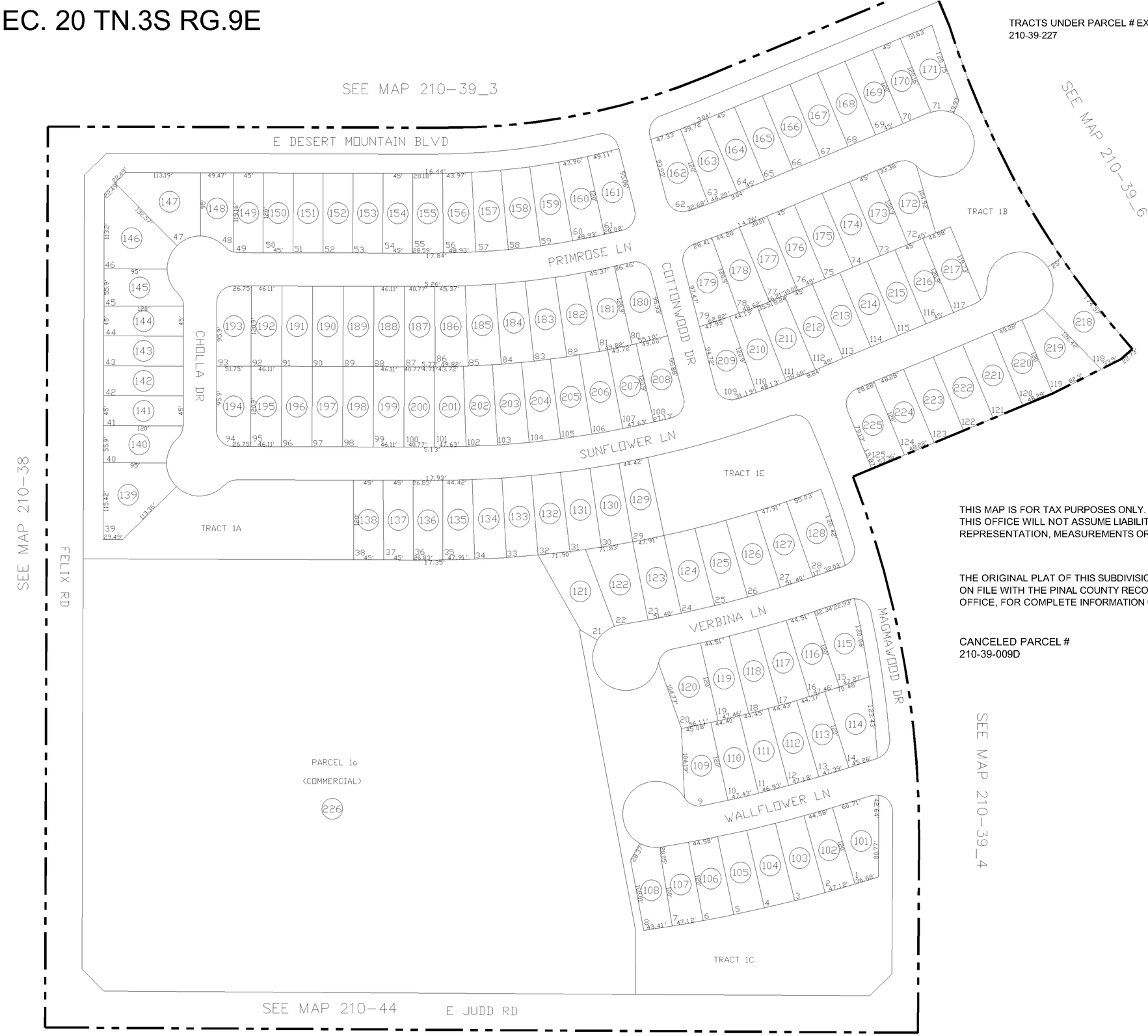

THIS MAP IS FOR TAX PURPOSES ONLY.
THIS OFFICE WILL NOT ASSUME LIABILITY FOR
REPRESENTATION, MEASUREMENTS OR ACREAGE.

THE ORIGINAL PLAT OF THIS SUBDIVISION IS
ON FILE WITH THE PINAL COUNTY RECORDERS
OFFICE, FOR COMPLETE INFORMATION OF PLAT

CANCELED PARCEL #
210-39-009D

LOCATION MAP

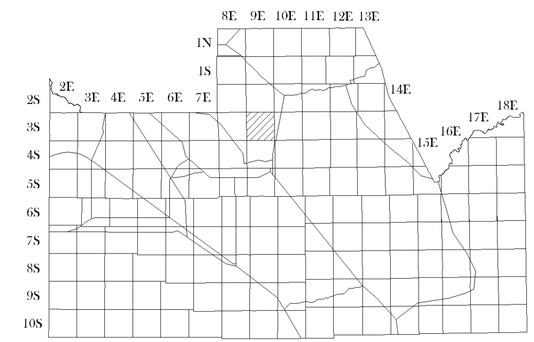

SCALE: 1" = 150'

08-03-2005

NORTH

VICINITY MAP

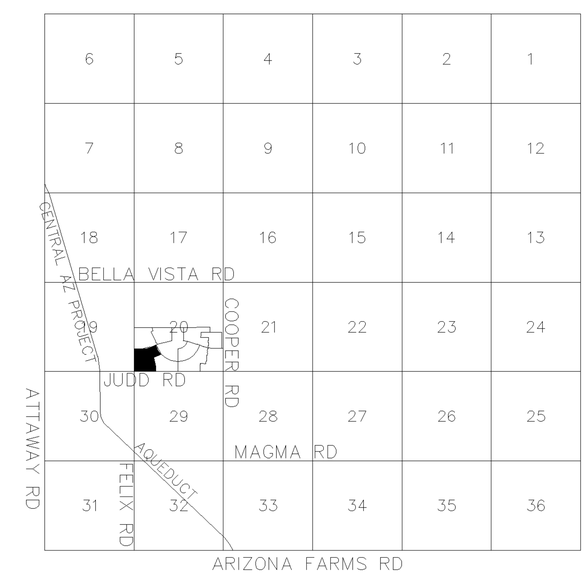

PINAL COUNTY ASSESSORS MAP