SEC. 20 TN.5S RG.8E

209-20_2

HEARTLAND UNIT 1
CAB E - SLD 061

(REPLAT) HEARTLAND UNIT 1
CAB E - SLD 149

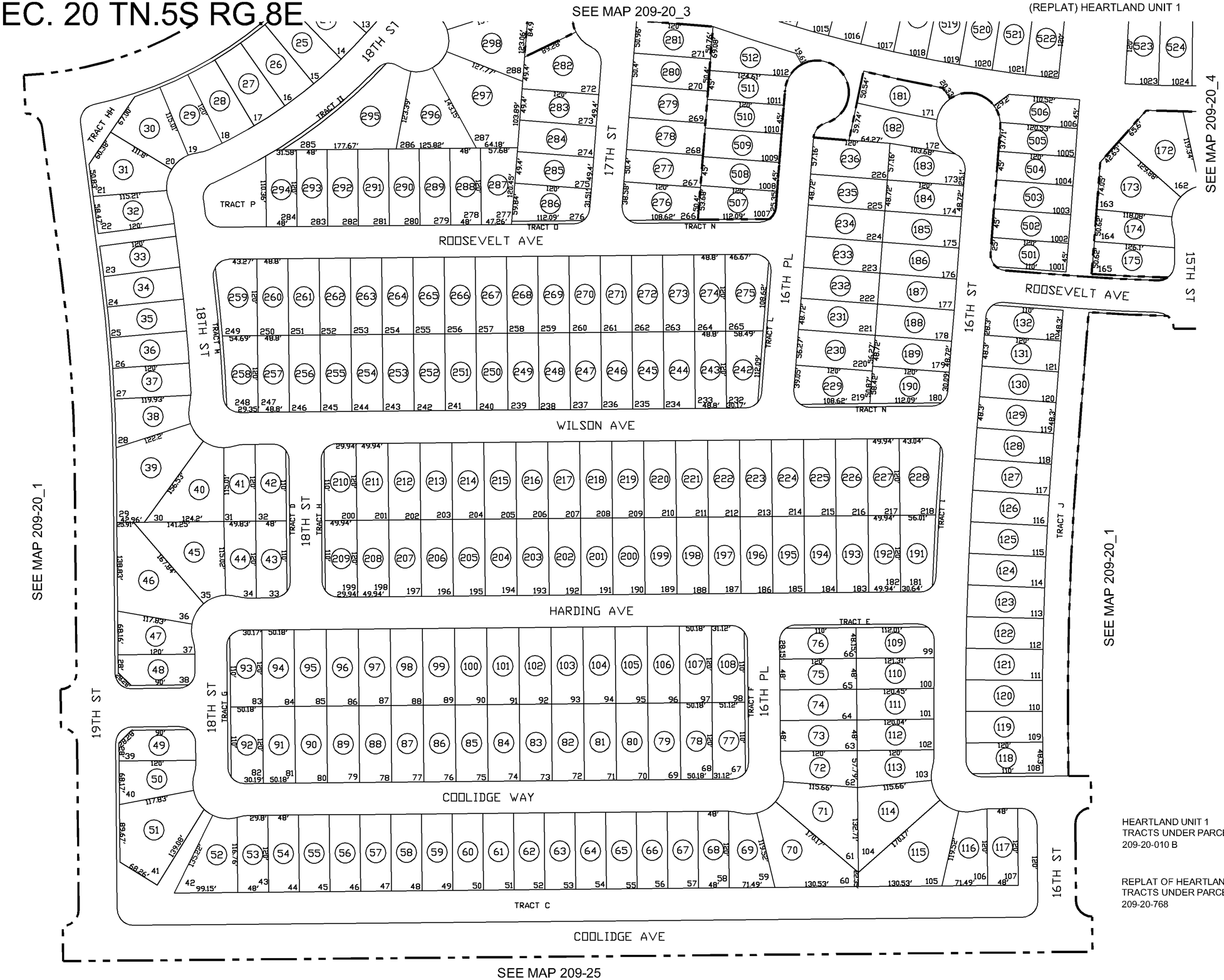

LOCATION MAP

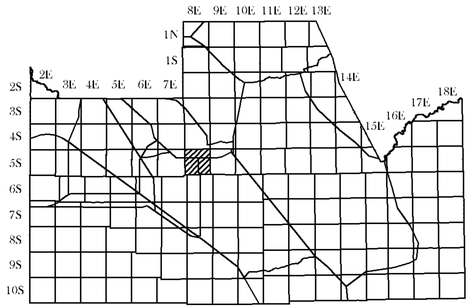

VICINITY MAP

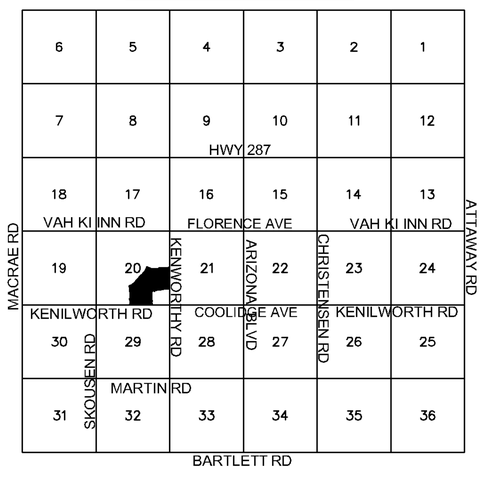

NORTH

FEET
0 50 100 150

2-5-2009
UPDATED BY CC

HEARTLAND UNIT 1
TRACTS UNDER PARCEL #
209-20-010 B

REPLAT OF HEARTLAND UNIT 1
TRACTS UNDER PARCEL #
209-20-768

THIS MAP IS FOR VALUATION PURPOSES ONLY.
THIS OFFICE WILL NOT ASSUME LIABILITY FOR
REPRESENTATION, MEASUREMENTS OR ACREAGE.
SURVEYS & SUBDIVISION PLATS ARE ON FILE
WITH THE PINAL COUNTY RECORDERS OFFICE.

PINAL COUNTY ASSESSORS MAP