SEC. 28 TN.05S RG.08E

204-14_2

AREA CODE
2108

SPECIAL DISTRICTS
16603
16402

MCINTYRE 3RD & 4TH SUBDIVISION AMD

BK. 5, PG 43 &
BK. 10, PG 44 &
BK. 17, PG 10

THIS MAP IS FOR TAX PURPOSES ONLY.

THIS OFFICE WILL NOT ASSUME LIABILITY FOR REPRESENTATION, MEASUREMENTS OR ACREAGE.

THE ORIGINAL PLAT OF THIS SUBDIVISION IS ON FILE WITH THE PINAL COUNTY RECORDERS OFFICE, FOR COMPLETE INFORMATION OF PLAT

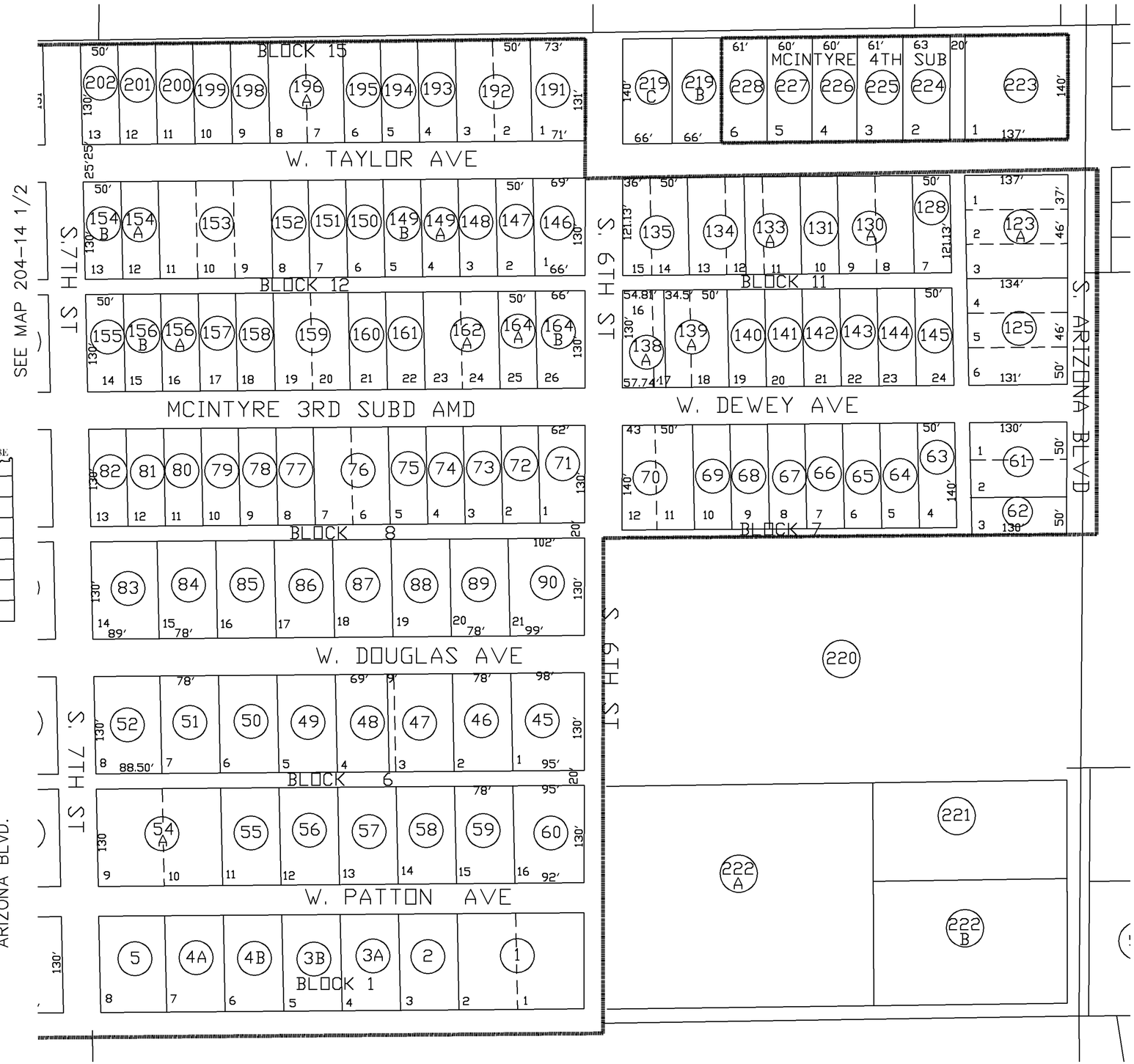

LOCATION MAP

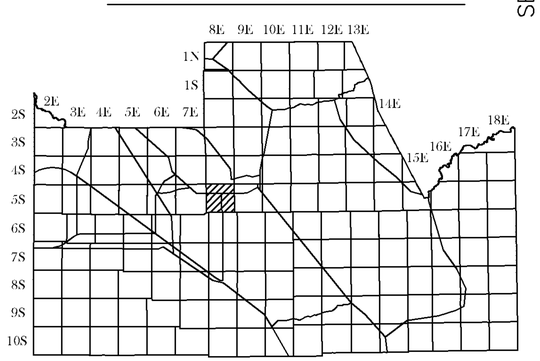

VICINITY MAP

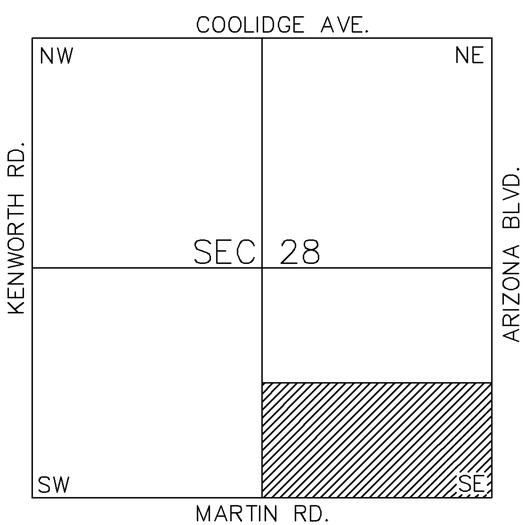

PINAL COUNTY ASSESSORS MAP