SEC. 2 NENE TN.5S RG.9E

202-07

AREA CODE
0115

SPECIAL DISTRICTS
00000
00000

THIS MAP IS FOR TAX PURPOSES ONLY.

THIS OFFICE WILL NOT ASSUME LIABILITY FOR REPRESENTATION, MEASUREMENTS OR ACREAGE.

THE ORIGINAL PLAT OF THIS SUBDIVISION IS ON FILE WITH THE PINAL COUNTY RECORDERS OFFICE.

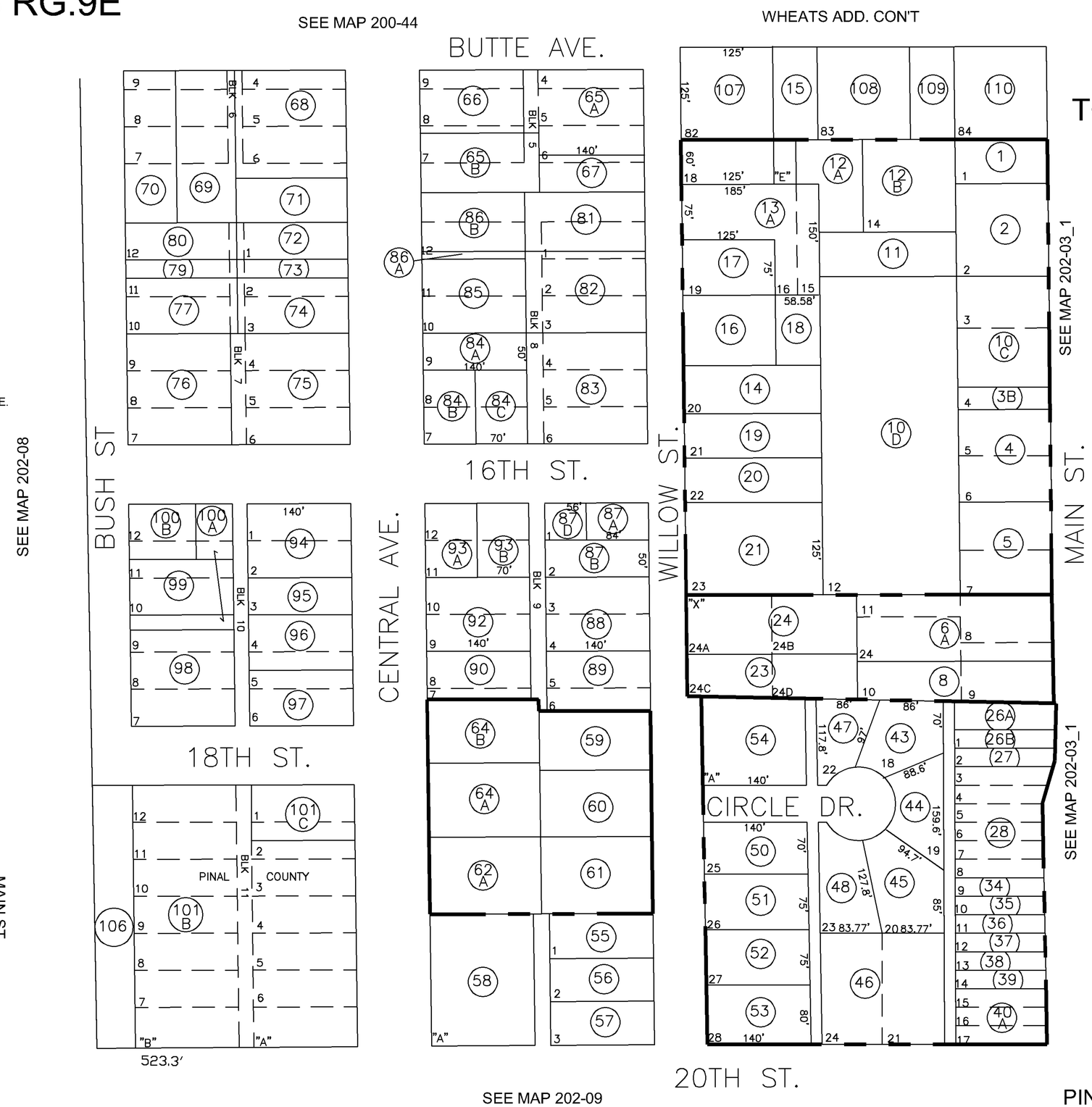

WESTERN ADDITION
TO TOWN OF FLORENCE
MISC. BK. 16 - PG. 541

WHEAT'S ADDITION
TO FLORENCE
MISC. BK. 1 - PG. 8

MROCK ADD.
BK. 10 - PG. 30

CLARK TRACT
BK. 1 - PG. 3

PHIL REDONDO TRT

VICINITY MAP

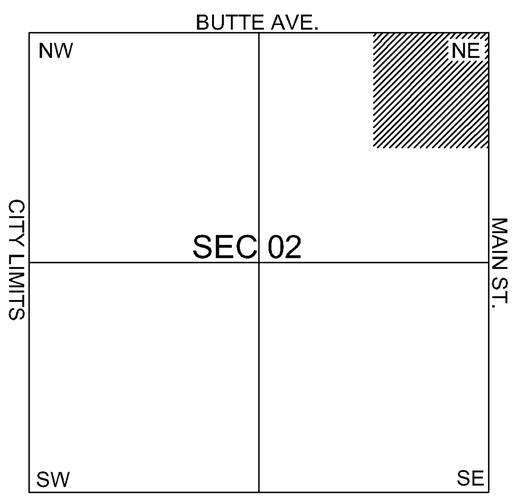

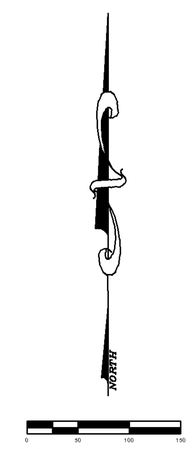

09-17-2007
UPDATED BY CC

PINAL COUNTY ASSESSORS MAP