# SEC. 01 NW SW TN.5S RG.9E

# 202-04_2

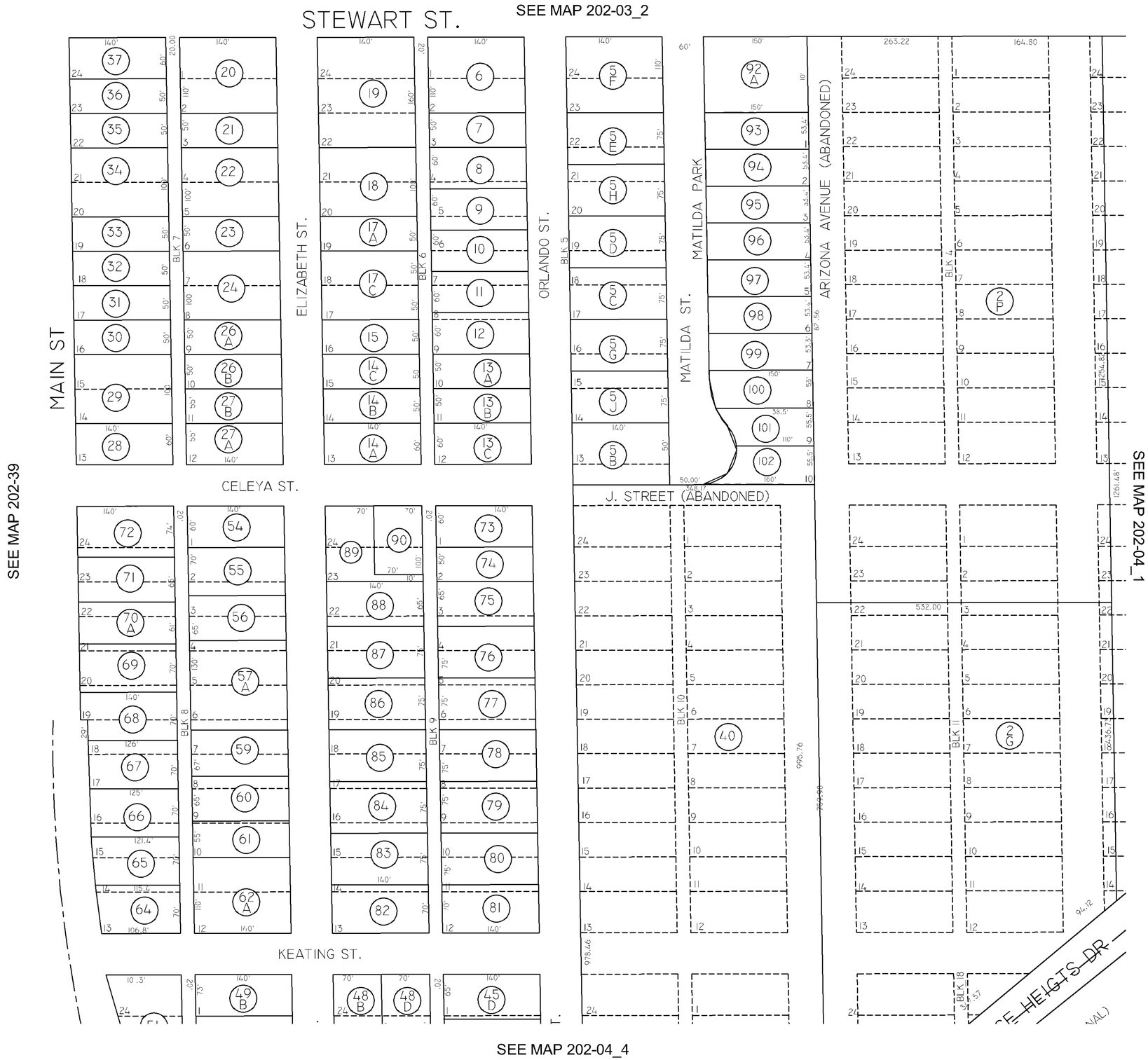


FLORENCE HEIGHTS

BK. 1 - PG. 5

## LOCATION MAP

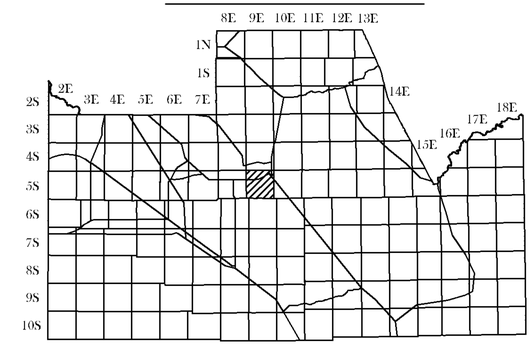


## VICINITY MAP

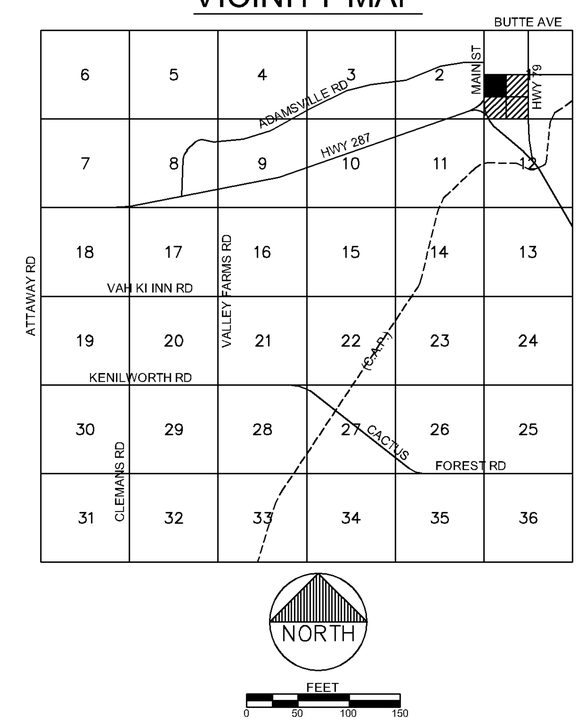


9-30-2009

UPDATED BY CC

THIS MAP IS FOR VALUATION PURPOSES ONLY.
THIS OFFICE WILL NOT ASSUME LIABILITY FOR
REPRESENTATION, MEASUREMENTS OR ACREAGE.
SURVEYS & SUBDIVISION PLATS ARE ON FILE
WITH THE PINAL COUNTY RECORDERS OFFICE.

PINAL COUNTY ASSESSORS MAP