SEC.34 NE TN.1N RG.8E

103-23

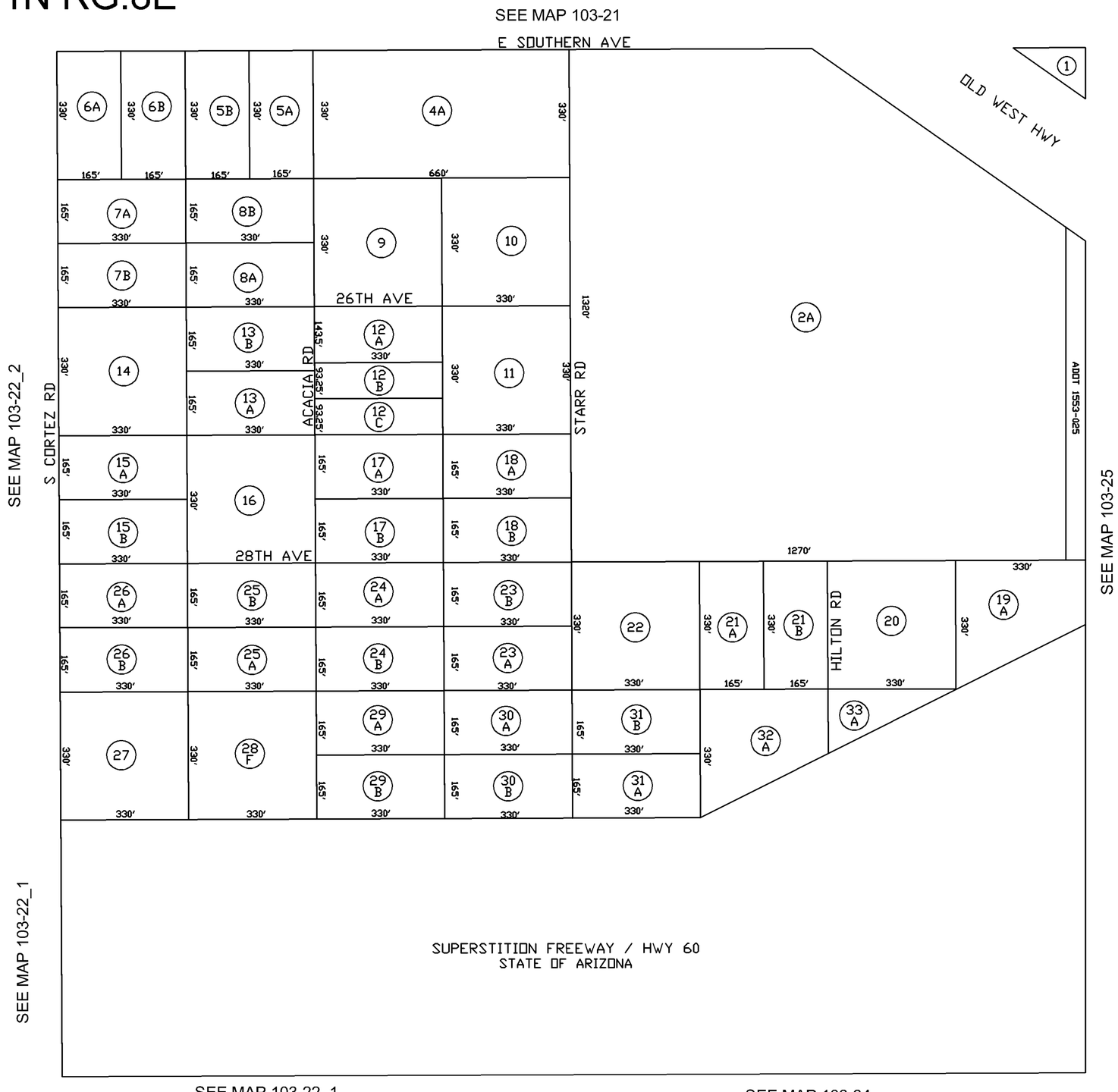

LOCATION MAP

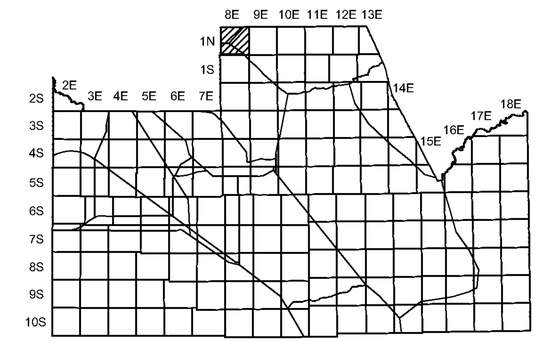

AREA CODES
4301

NORTH

SPECIAL DISTRICTS
00000

0 100 200 300
SCALE: 1" = 300'

REVISION DATE
09-28-2006

VICINITY MAP

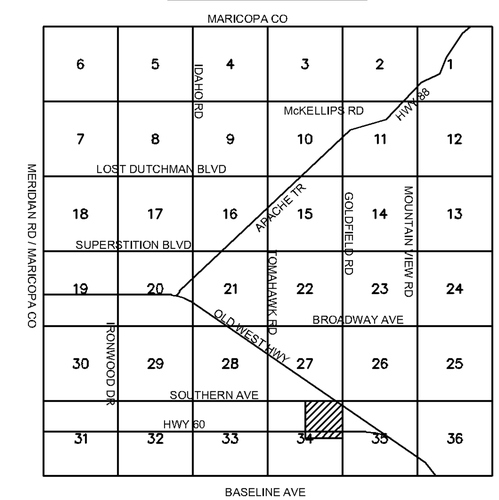

THIS MAP IS FOR TAX PURPOSES ONLY.
THIS OFFICE WILL NOT ASSUME LIABILITY FOR
REPRESENTATION, MEASUREMENTS OR ACREAGE.

SURVEYS & SUBDIVISION PLATS ARE ON FILE
WITH THE PINAL COUNTY RECORDERS OFFICE.

PINAL COUNTY ASSESSORS MAP