SEC. 25 NE TN.1N RG.8E

103-12

THIS MAP IS FOR TAX PURPOSES ONLY.

THIS OFFICE WILL NOT ASSUME LIABILITY FOR REPRESENTATION, MEASUREMENTS OR ACREAGE.

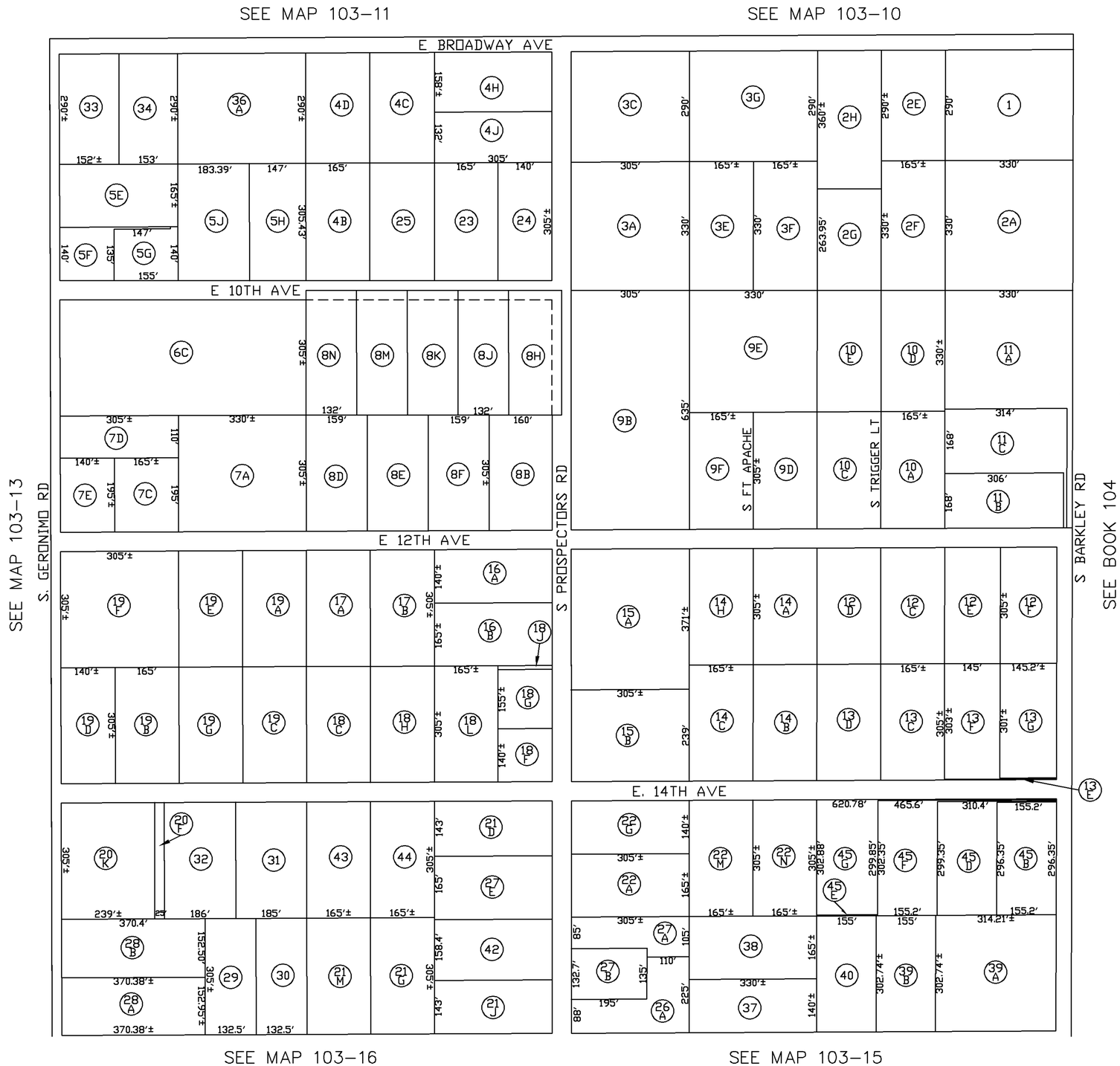

LOCATION MAP

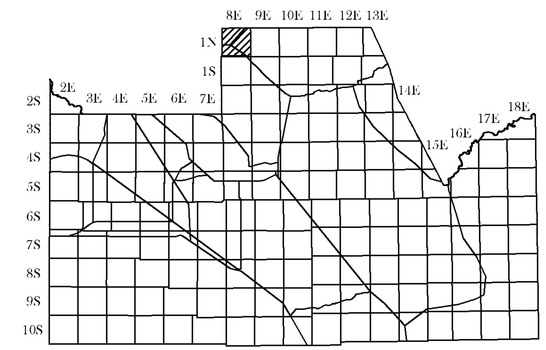

SCALE: 1" = 300'

08-23-2006

NORTH

VICINITY MAP

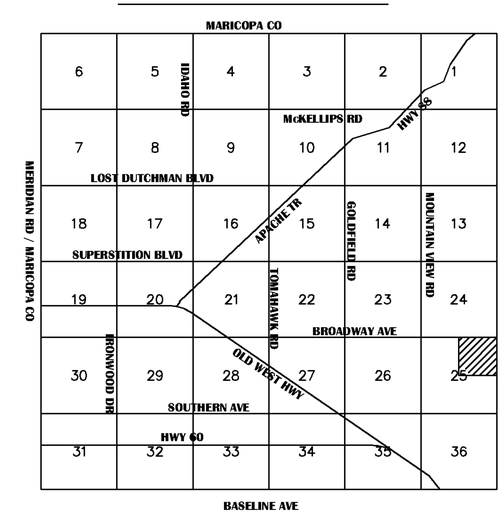

PINAL COUNTY ASSESSORS MAP