SEC. 29 SW TN.1N RG.8E

102-44_2

AREA CODE
0000

SPECIAL DISTRICTS
00000
00000

THIS MAP IS FOR TAX PURPOSES ONLY.

THIS OFFICE WILL NOT ASSUME LIABILITY FOR REPRESENTATION, MEASUREMENTS OR ACREAGE.

THE ORIGINAL PLAT OF THIS SUBDIVISION IS ON FILE WITH THE PINAL COUNTY RECORDERS OFFICE, FOR COMPLETE INFORMATION OF PLAT AND CC&R's CALL (520) 868-7100.

VICINITY MAP

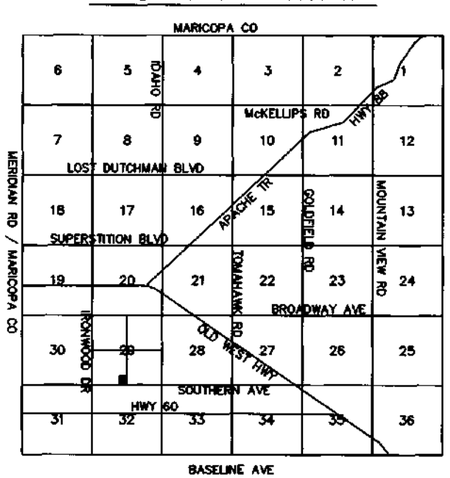

SEE MAP 102-52

SEE MAP 102-52

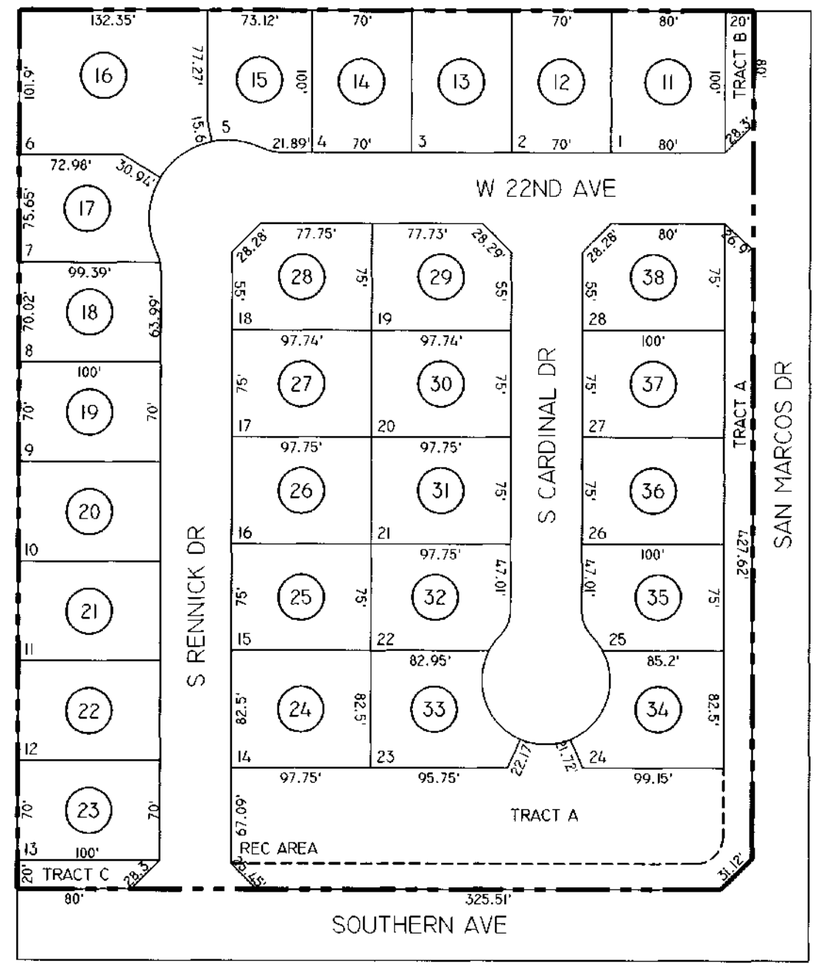

SEE MAP 102-22

SEE MAP 102-01

SAN MARCOS CROSSING

CAB E - SLD 064

TRACTS PARCEL #
102-44-039



05-11-2004

PINAL COUNTY ASSESSORS MAP