SEC. 30 N2, N2, SW, TN.1N RG.8E

102-43_2

CASA VILLA SUBDIVISION

CAB G - SLD 144

SEE MAP 102-34

SEE MAP 102-14

TRACTS UNDER PARCEL #
102-43-057

SEE MAP 102-18

SEE MAP 102-43_1

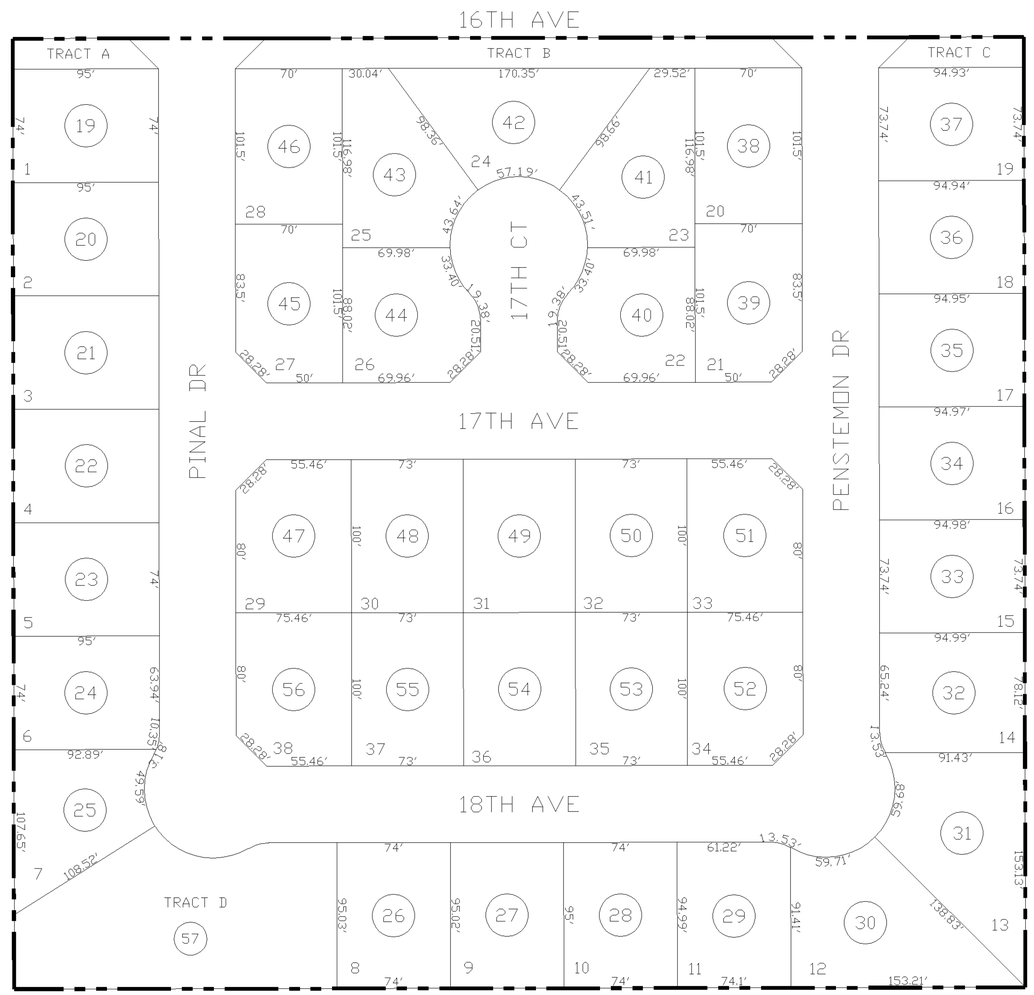

SEE MAP 102-50

LOCATION MAP

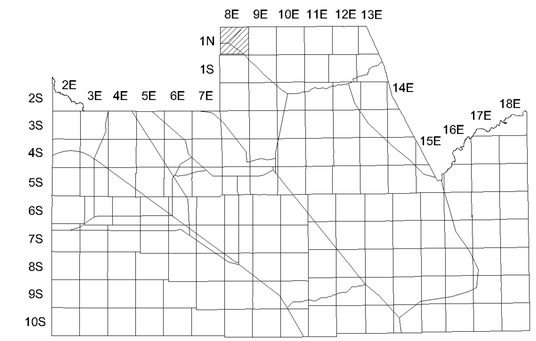

THIS MAP IS FOR TAX PURPOSES ONLY.
THIS OFFICE WILL NOT ASSUME LIABILITY FOR
REPRESENTATION, MEASUREMENTS OR ACREAGE.

SURVEYS & SUBDIVISION PLATS ARE ON FILE
WITH THE PINAL COUNTY RECORDERS OFFICE

CANCELED PARCEL #
102-18-005A

0 25 50 75 100

SCALE: 1" = 100'

01/22/2007 BY: RWH

NORTH

VICINITY MAP

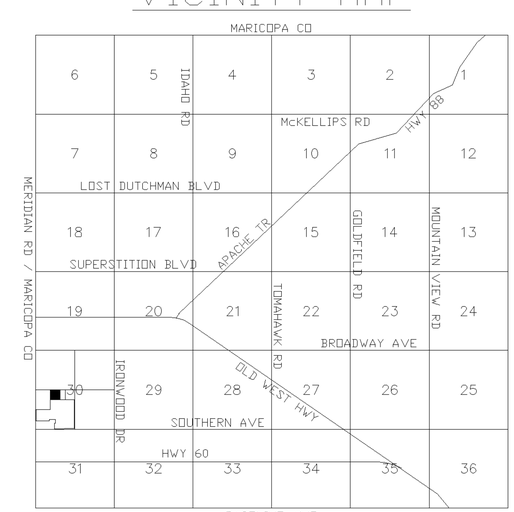

PINAL COUNTY ASSESSORS MAP