SEC. 17 SW SW TN.1N RG.8E

100-30_3

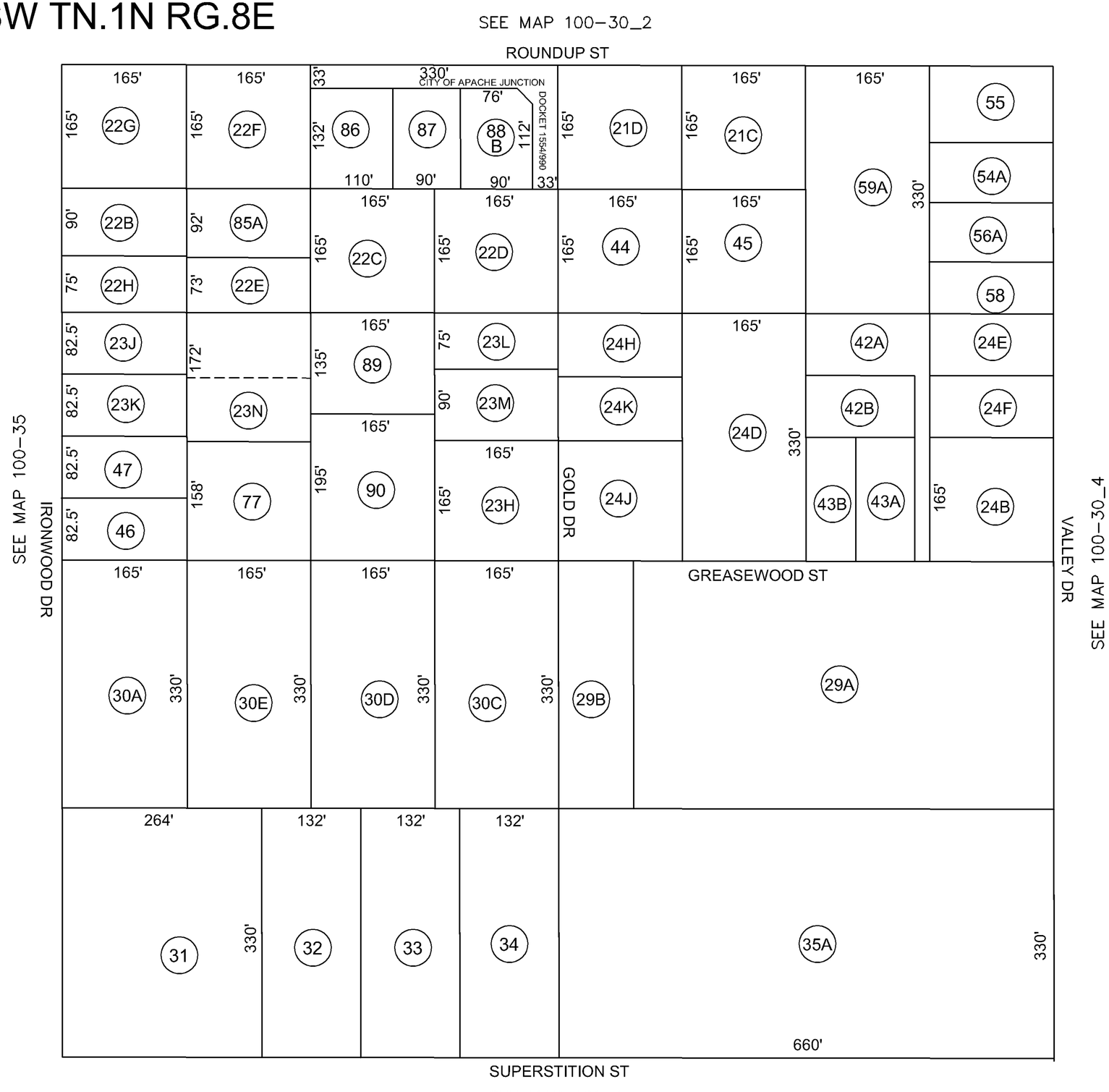

LOCATION MAP

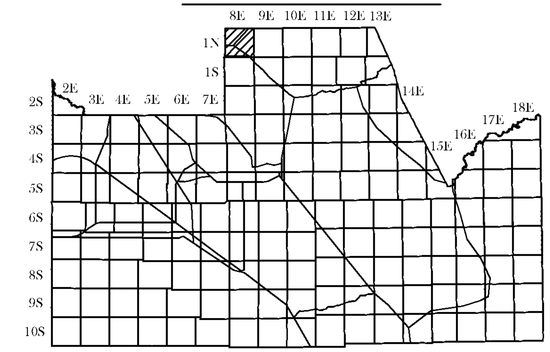

VICINITY MAP

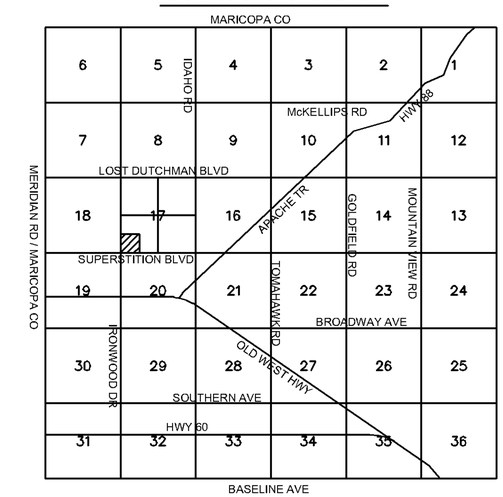

NORTH

FEET
0 50 100 150

8-17-2009
UPDATED BY: CLW

THIS MAP IS FOR VALUATION PURPOSES ONLY.
THIS OFFICE WILL NOT ASSUME LIABILITY FOR
REPRESENTATION, MEASUREMENTS OR ACREAGE.
SURVEYS & SUBDIVISION PLATS ARE ON FILE
WITH THE PINAL COUNTY RECORDER'S OFFICE.

PINAL COUNTY ASSESSORS MAP