SEC. 33 NW, TN.1N RG.8E

102-21

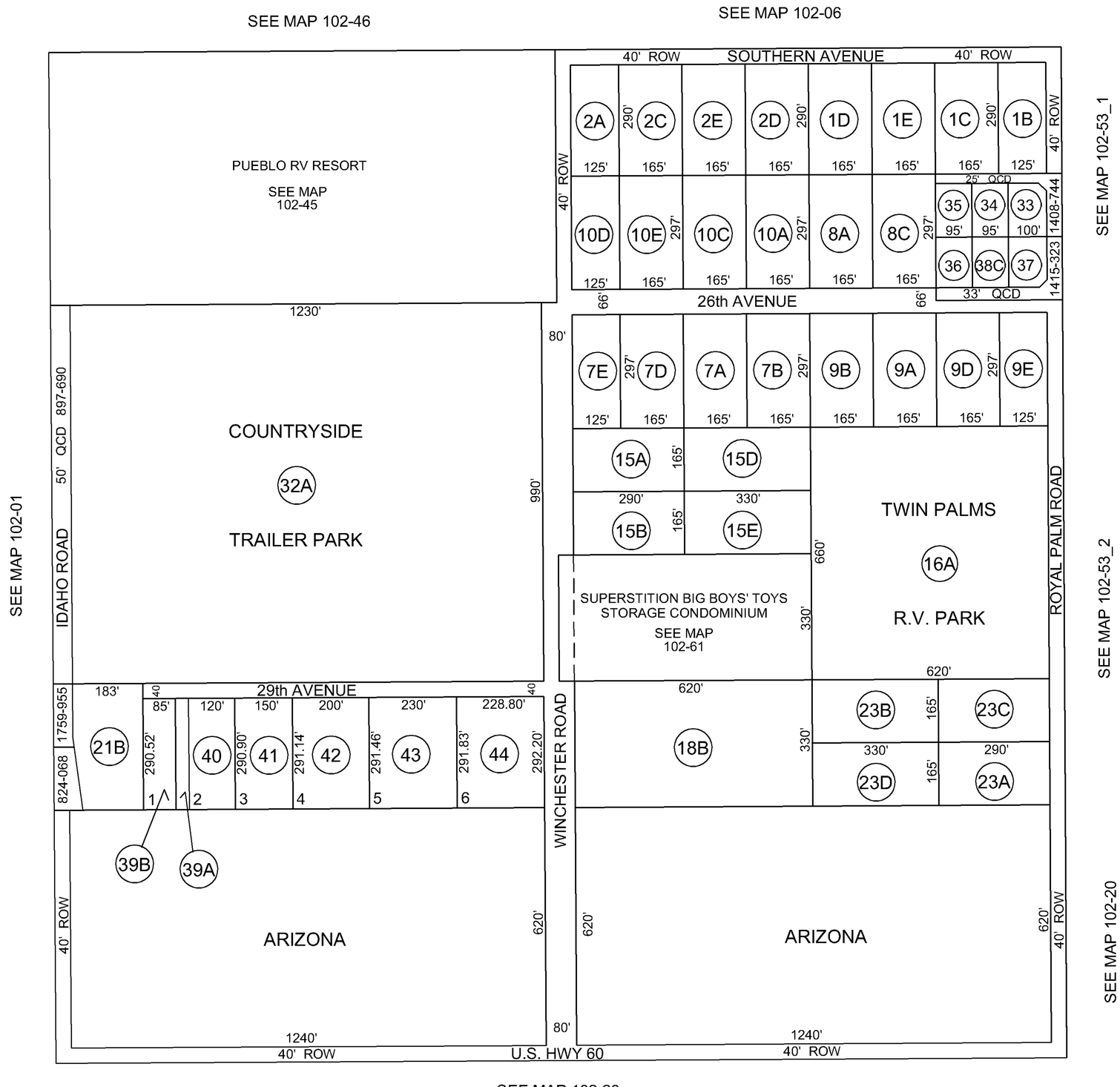

LOCATION MAP

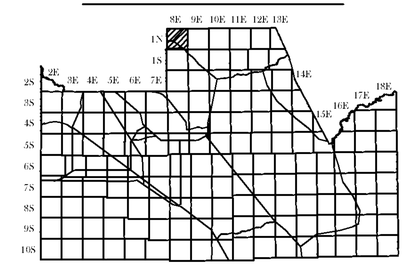

VICINITY MAP

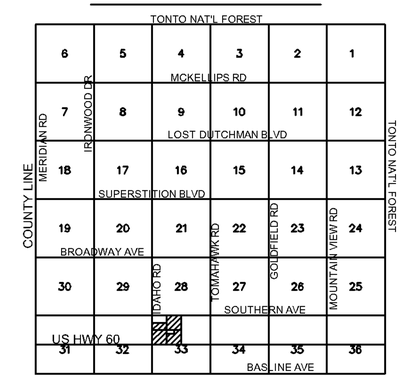

NORTH

0 50 100 200 300
FEET

08-27-2008
UPDATED BY: DN

THIS MAP IS FOR VALUATION PURPOSES ONLY.
THIS OFFICE WILL NOT ASSUME LIABILITY FOR
REPRESENTATION, MEASUREMENTS OR ACREAGE.
SURVEYS & SUBDIVISION PLATS ARE ON FILE
WITH THE PINAL COUNTY RECORDER'S OFFICE.

PINAL COUNTY ASSESSORS MAP