SEC.12 SE TN.1N RG.8E

100-18

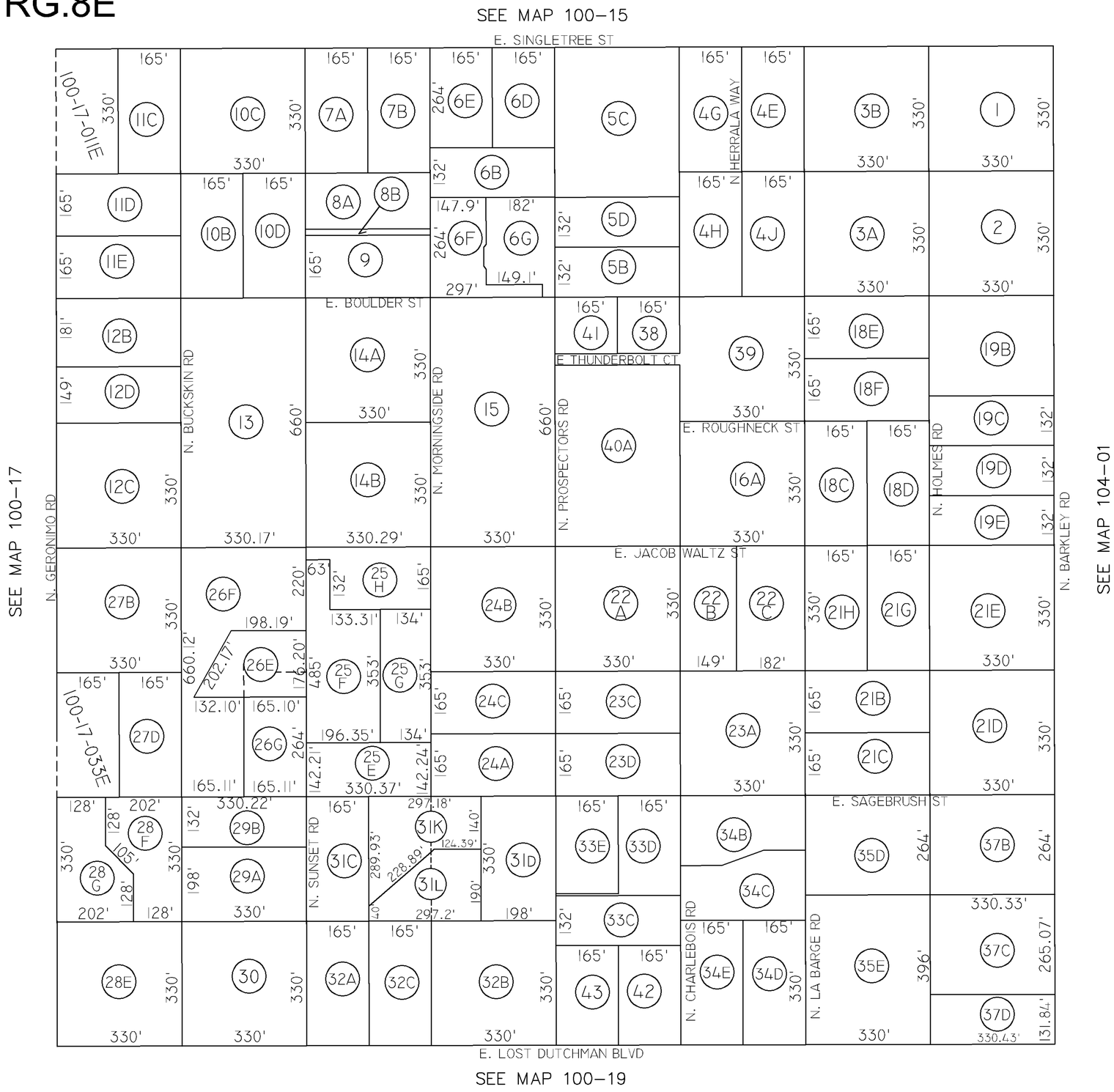

LOCATION MAP

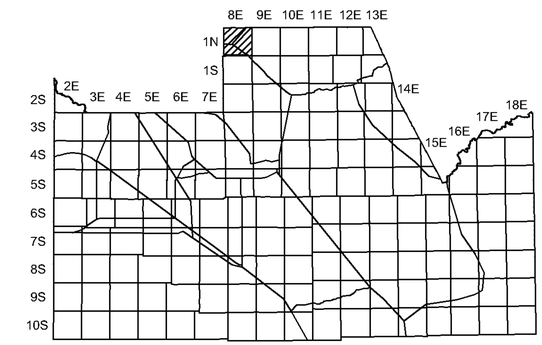

VICINITY MAP

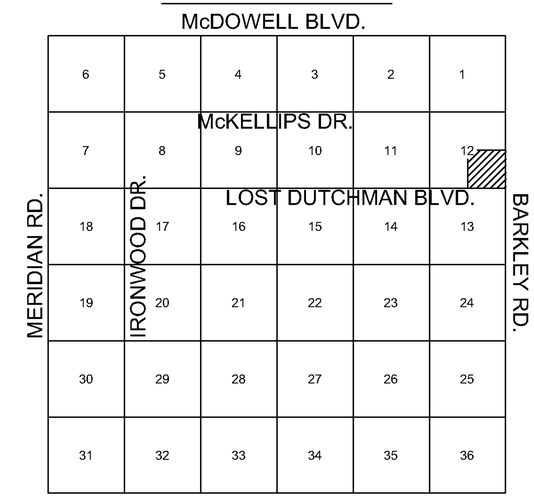

NORTH

0 100 200 300
FEET

10-01-2009

UPDATED BY: KG

THIS MAP IS FOR VALUATION PURPOSES ONLY.
THIS OFFICE WILL NOT ASSUME LIABILITY FOR
REPRESENTATION, MEASUREMENTS OR ACREAGE.
SURVEYS & SUBDIVISION PLATS ARE ON FILE
WITH THE PINAL COUNTY RECORDER'S OFFICE.

PINAL COUNTY ASSESSORS MAP