SEC. 12NE TN.1N RG.8E

SEE MAP 100-02_1

100-15

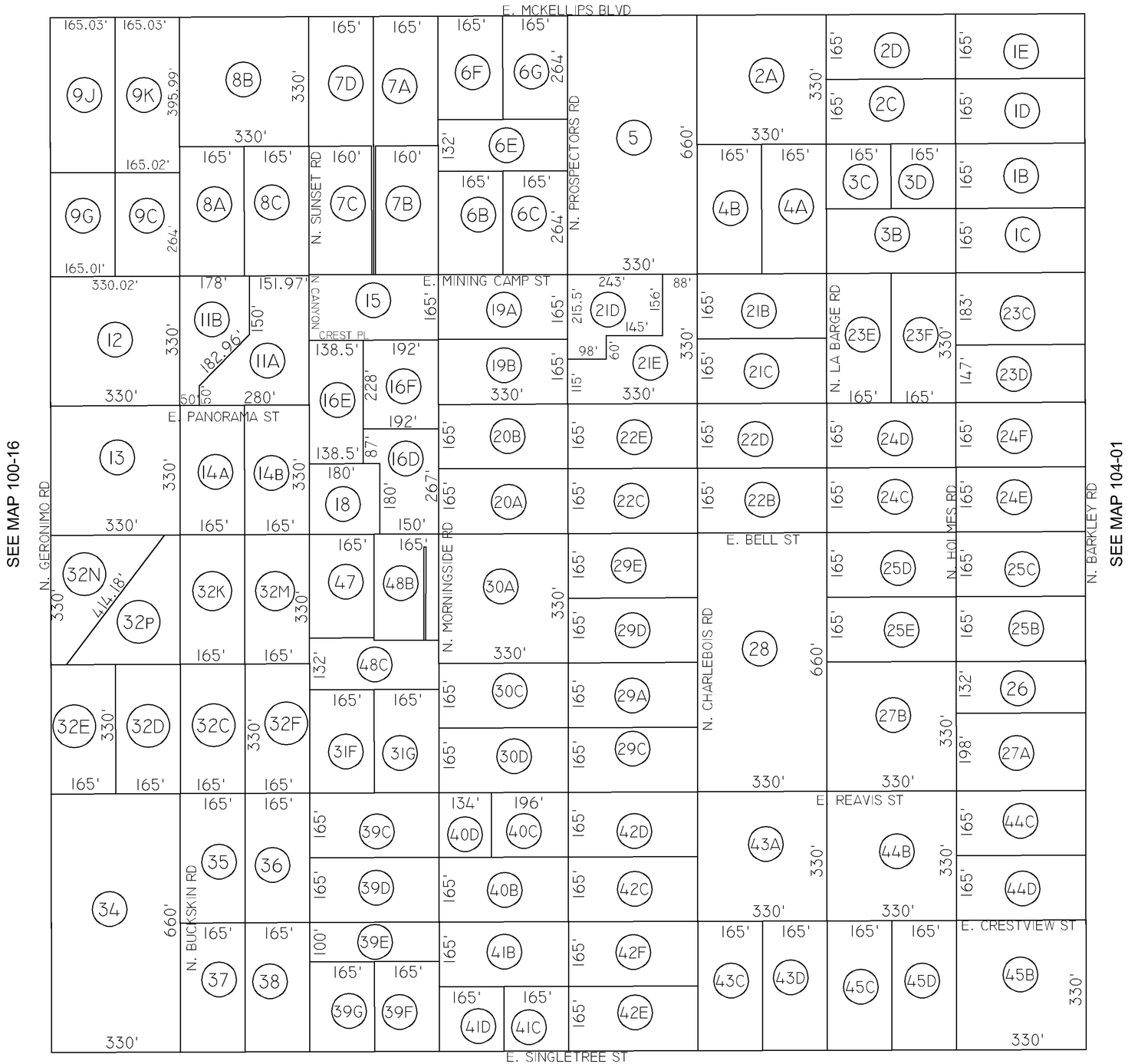

LOCATION MAP

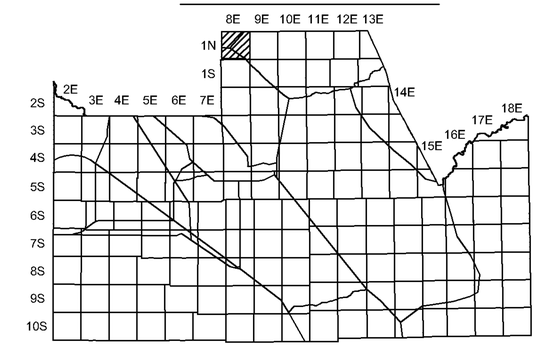

VICINITY MAP

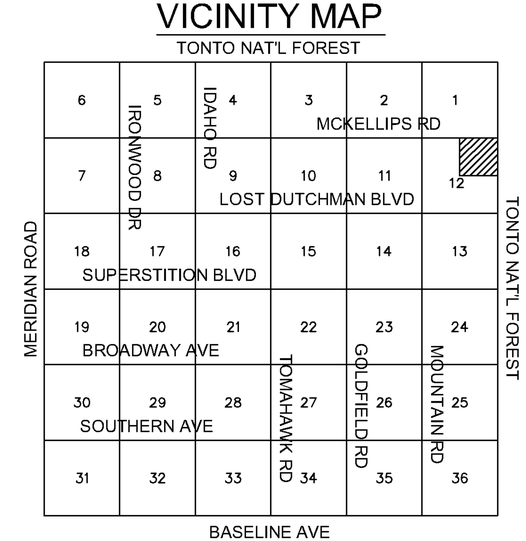

NORTH

FEET 0 100 200 300

12-3-2009
UPDATED BY CC

THIS MAP IS FOR VALUATION PURPOSES ONLY.
THIS OFFICE WILL NOT ASSUME LIABILITY FOR
REPRESENTATION, MEASUREMENTS OR ACREAGE.
SURVEYS & SUBDIVISION PLATS ARE ON FILE
WITH THE PINAL COUNTY RECORDER'S OFFICE.

PINAL COUNTY ASSESSORS MAP