SEC. 3SW TN. 1N RG. 8E

SEE MAP 100-02 2/5

100-02_3

LOCATION MAP

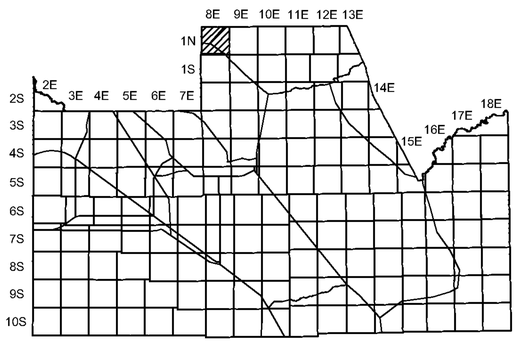

VICINITY MAP

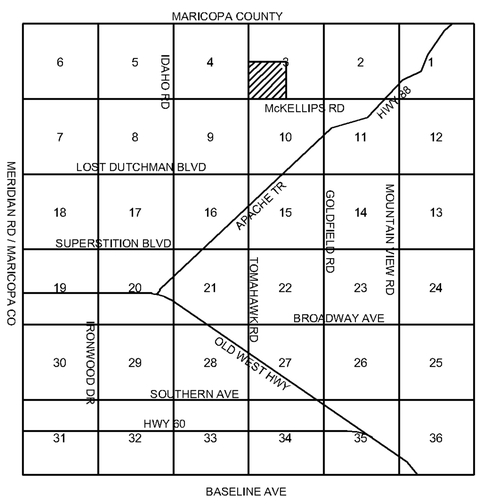

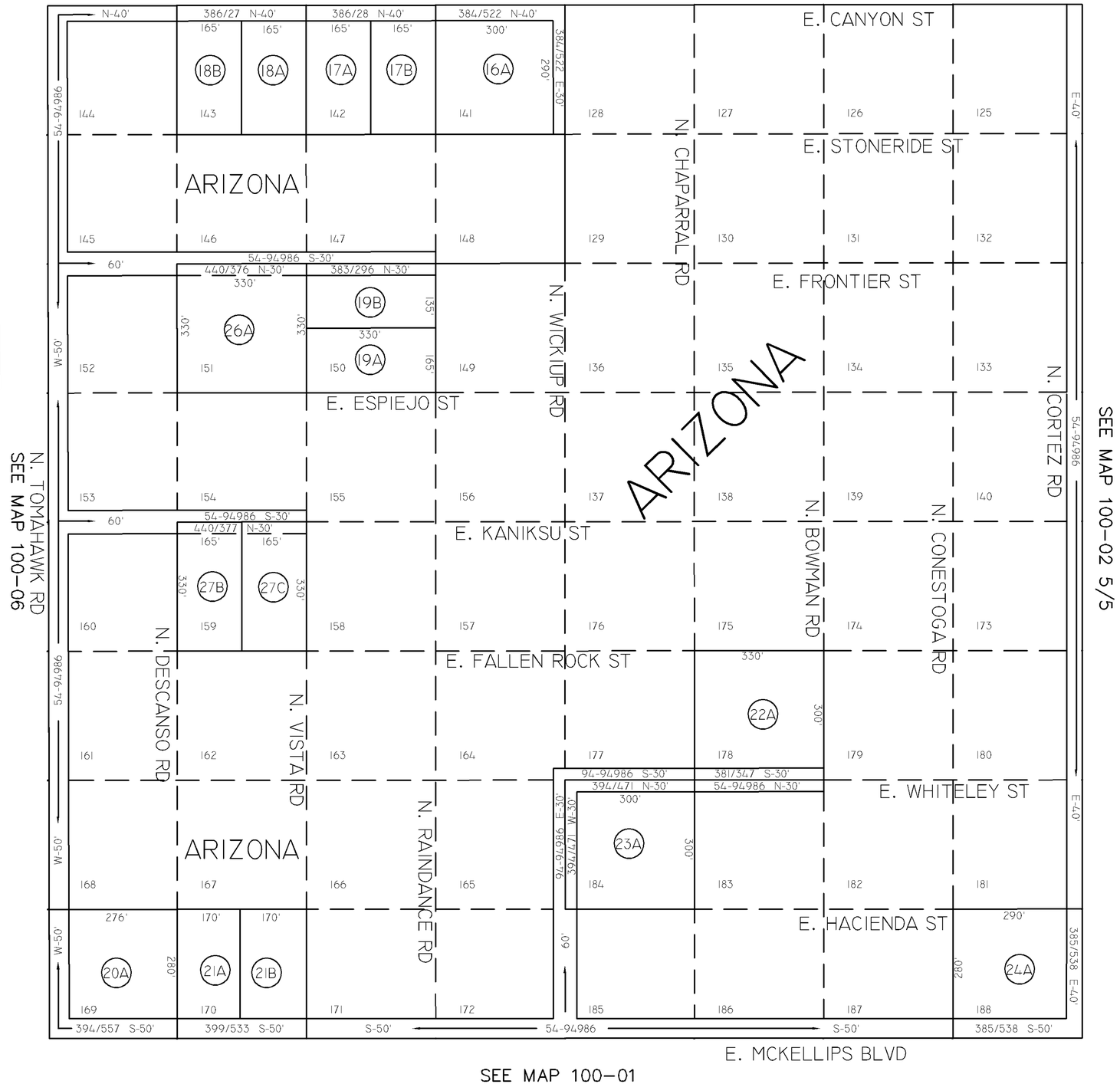

AREA CODE
4301

SPECIAL DISTRICTS
00000

THIS MAP IS FOR TAX PURPOSES ONLY.
THIS OFFICE WILL NOT ASSUME LIABILITY FOR REPRESENTATION, MEASUREMENTS OR ACREAGE.

THE ORIGINAL PLAT OF THIS SUBDIVISION IS ON FILE WITH THE PINAL COUNTY RECORDERS OFFICE, FOR COMPLETE INFORMATION OF PLAT AND CC&R's CALL (520) 866-7100.

NORTH

SCALE: 1" = 300'

05-11-2005

PINAL COUNTY ASSESSORS MAP