SEC. 23 SE TN.1N RG.8E

SEE MAP 103-06

103-07

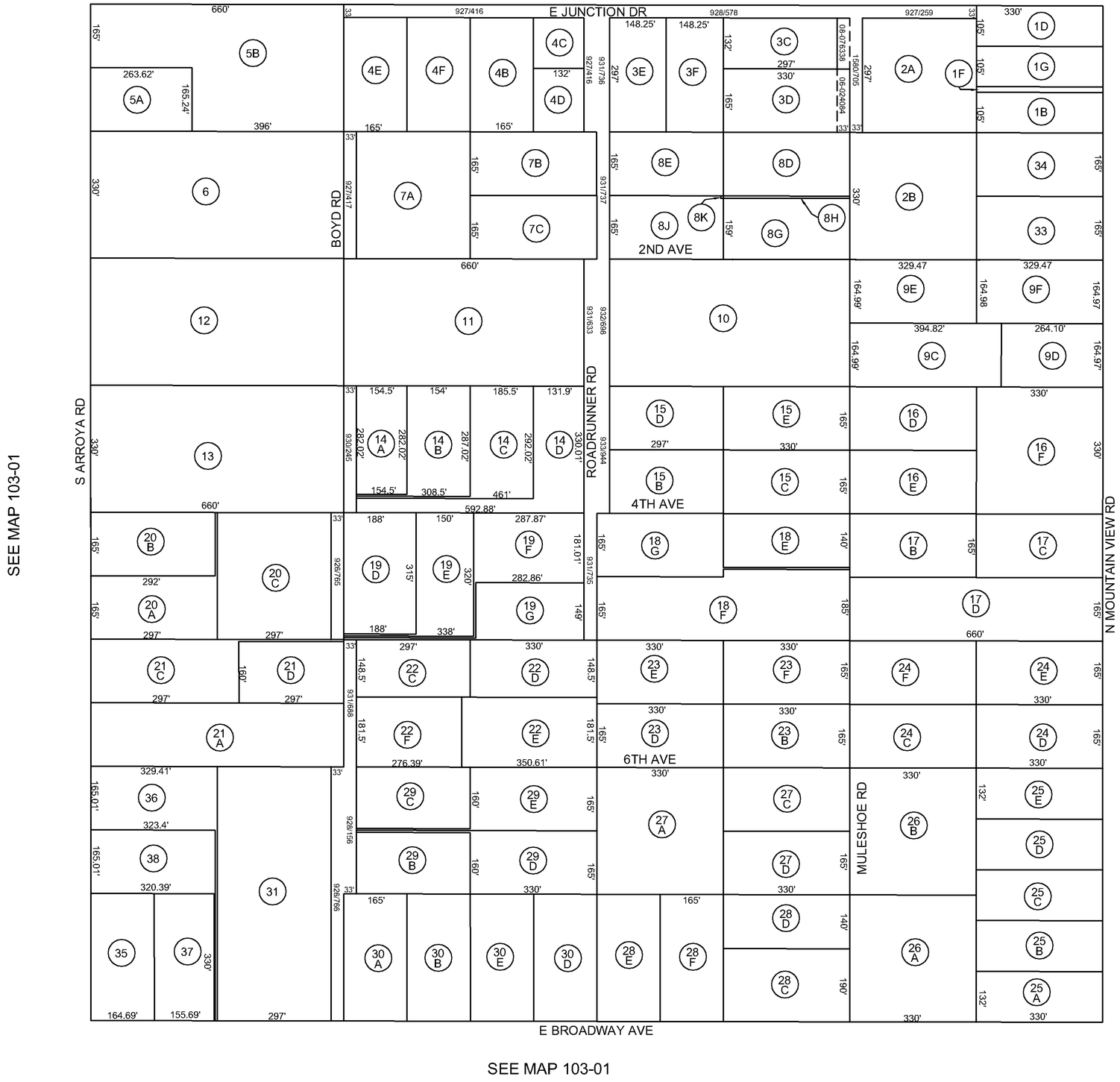

LOCATION MAP

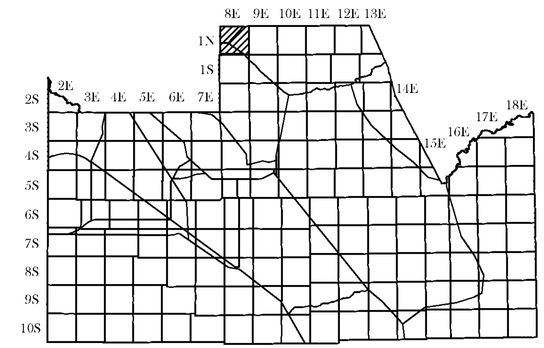

VICINITY MAP

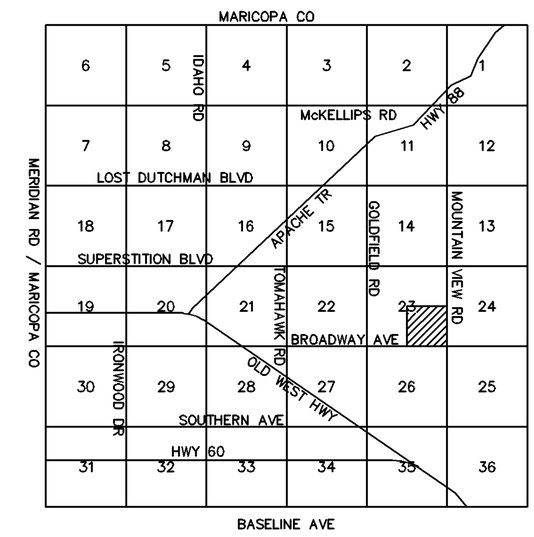

NORTH

0 75 150 225 300

FEET

10-7-2008

UPDATED BY: CLW

THIS MAP IS FOR VALUATION PURPOSES ONLY.
THIS OFFICE WILL NOT ASSUME LIABILITY FOR
REPRESENTATION, MEASUREMENTS OR ACREAGE.
SURVEYS AND SUBDIVISION PLATS ARE ON FILE
WITH THE PINAL COUNTY RECORDER'S OFFICE.

PINAL COUNTY ASSESSORS MAP