SEC. 24, TN.4S RG.3E

512-49_3

THIS MAP IS FOR TAX PURPOSES ONLY.
THIS OFFICE WILL NOT ASSUME LIABILITY FOR
REPRESENTATION, MEASUREMENTS OR ACREAGE.

THE ORIGINAL PLAT OF THIS SUBDIVISION IS
ON FILE WITH THE PINAL COUNTY RECORDERS
OFFICE, FOR COMPLETE INFORMATION OF PLAT

TRACTS UNDER PARCEL #
512-49-408

PARCEL 26 AT
HOMESTEAD NORTH

CAB G - SLD 133

SEE MAP 512-43_1

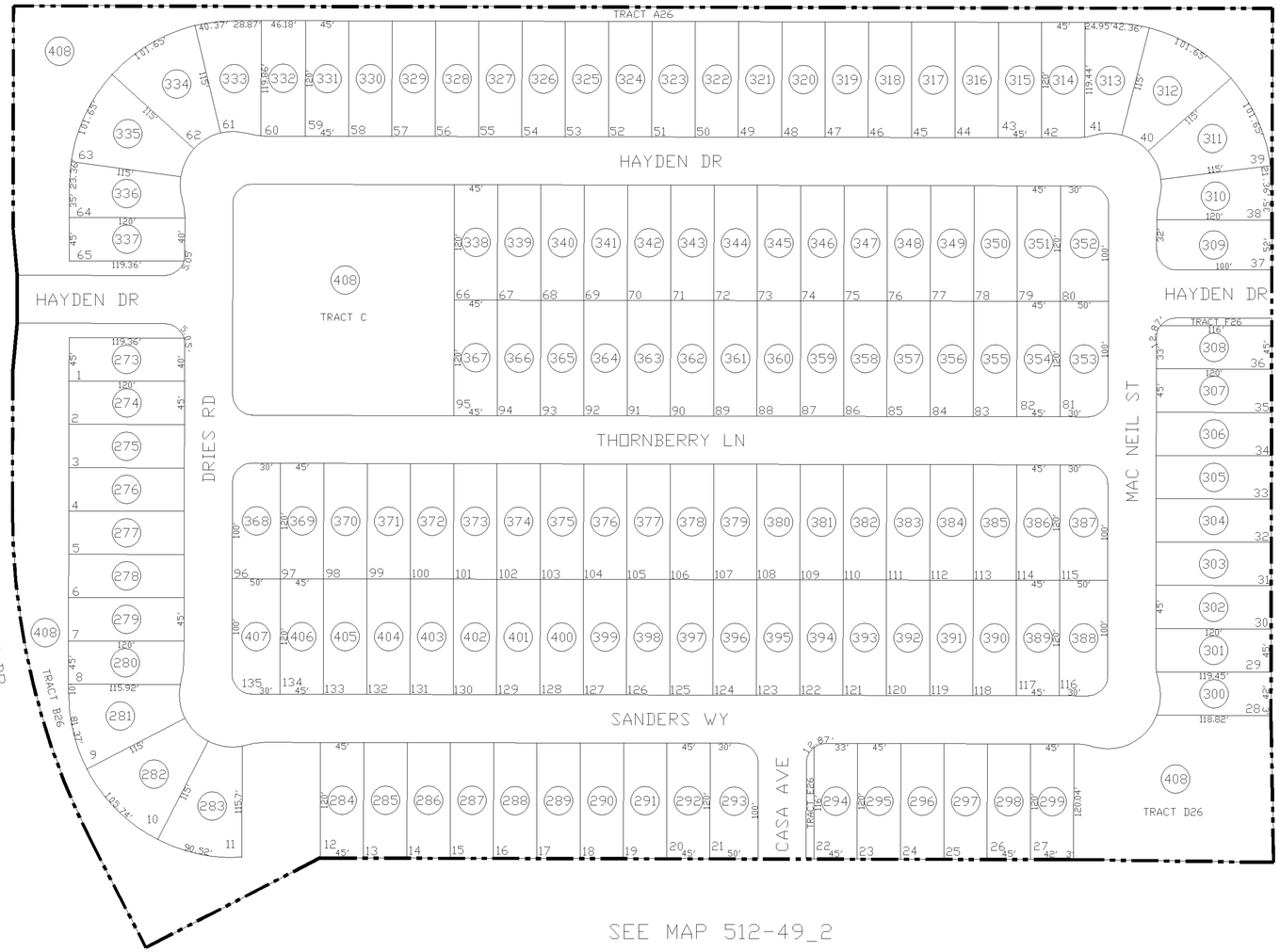

SEE MAP 512-43_1

SEE MAP 512-49_4

SEE MAP 512-49_2

LOCATION MAP

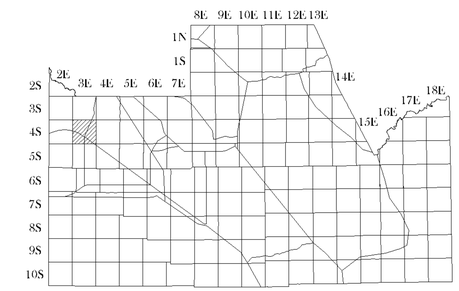

CANCELED PARCEL #
512-43-001

SCALE: 1" = 150'

11-30-2006

NORTH

VICINITY MAP

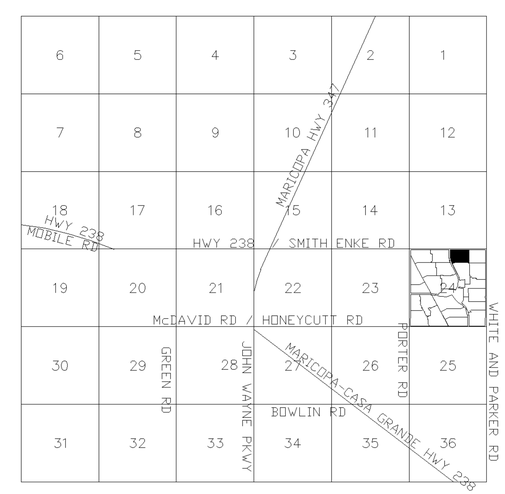

PINAL COUNTY ASSESSORS MAP