SEC. 23 TN.4S RG.3E

THIS MAP IS FOR TAX PURPOSES ONLY.
THIS OFFICE WILL NOT ASSUME LIABILITY FOR REPRESENTATION, MEASUREMENTS OR ACREAGE.
THE ORIGINAL PLAT OF THIS SUBDIVISION IS ON FILE WITH THE PINAL COUNTY RECORDERS OFFICE, FOR COMPLETE INFORMATION OF PLAT

CANCELED PARCEL #
512-07-004A

512-11_4

PROVINCE
PARCEL 15
CAB F – SLD 057

PROVINCE TRACTS:
TRACT A OF PHASE 1
TRACT A OF PHASE 2
PARCEL 5B TRACTS A THRU H
PARCEL 13 TRACTS A THRU D
PARCEL 14 TRACTS A THRU G
PARCEL 15 TRACTS A THRU D
PARCEL 16 TRACTS A THRU D
ALL UNDER PARCEL #
512-11-687A

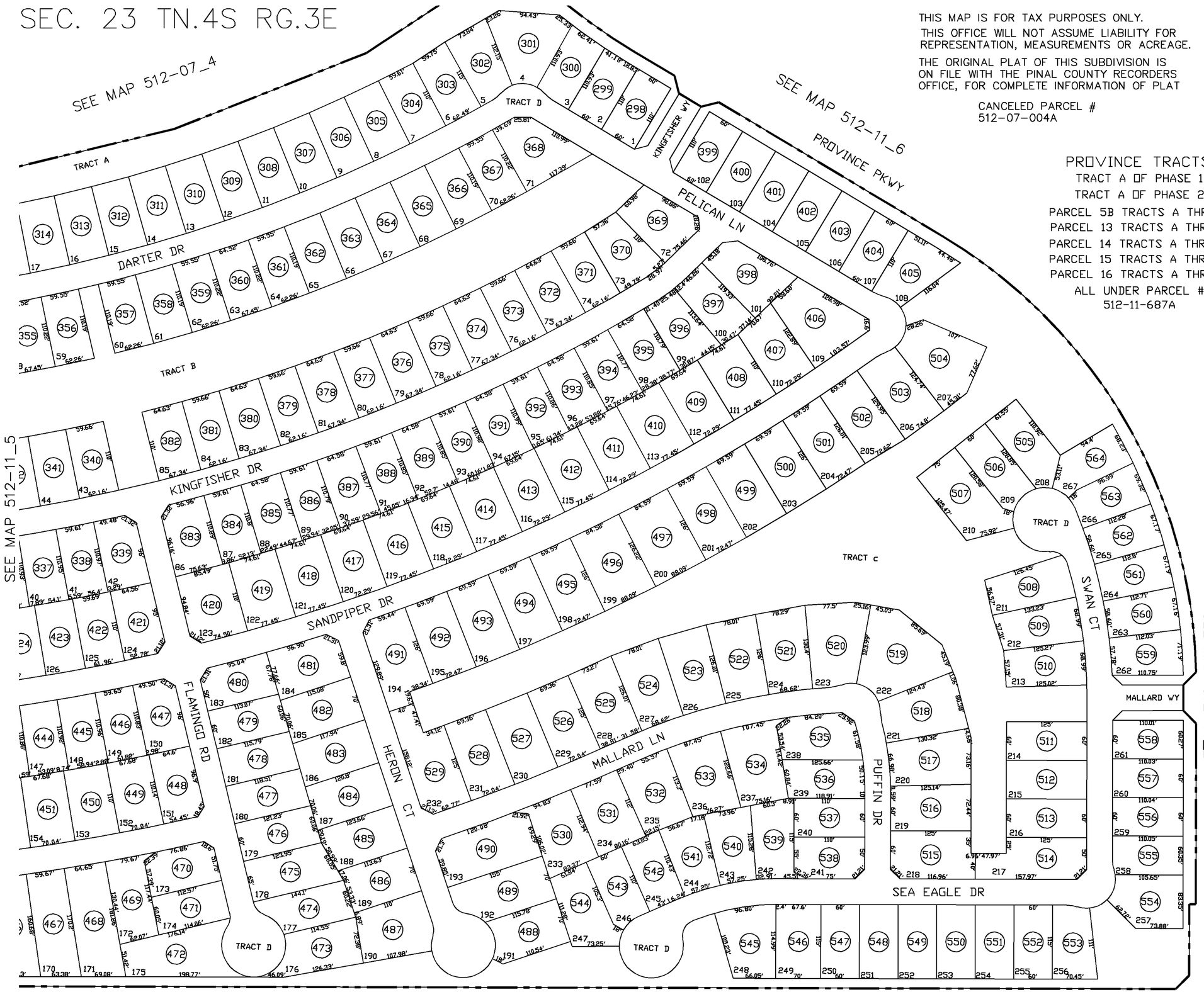

LOCATION MAP

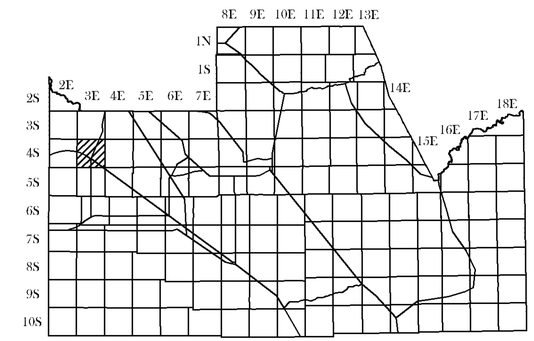

SCALE: 1" = 150'

NORTH

UPDATED BY: TH
9-20-2007

VICINITY MAP

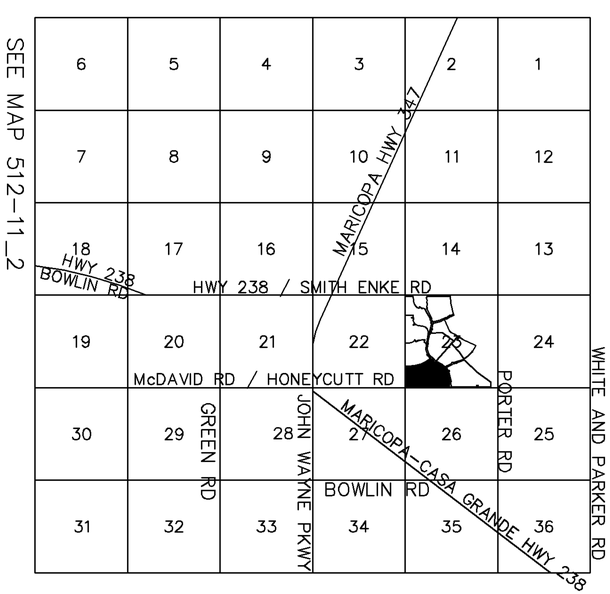

PINAL COUNTY ASSESSORS MAP