SEC. 22 TN.4S RG.3E

512-08_4

VILLAGES at RANCHO EL DORADO
PARCEL 3 TRACTS A THRU C
PARCEL 7 TRACTS A THRU F
PARCEL 10 TRACTS A THRU C
PARCEL 11 TRACTS A THRU D
EXCEPT A PORTION OF TRACT B
PARCEL 14 TRACTS A THRU C
ARE UNDER APN#
512-08-752A

PORTION OF TRACT B
512-08-752B

CANCELED PARCELS
512-04-010

SEE MAP 512-04_1

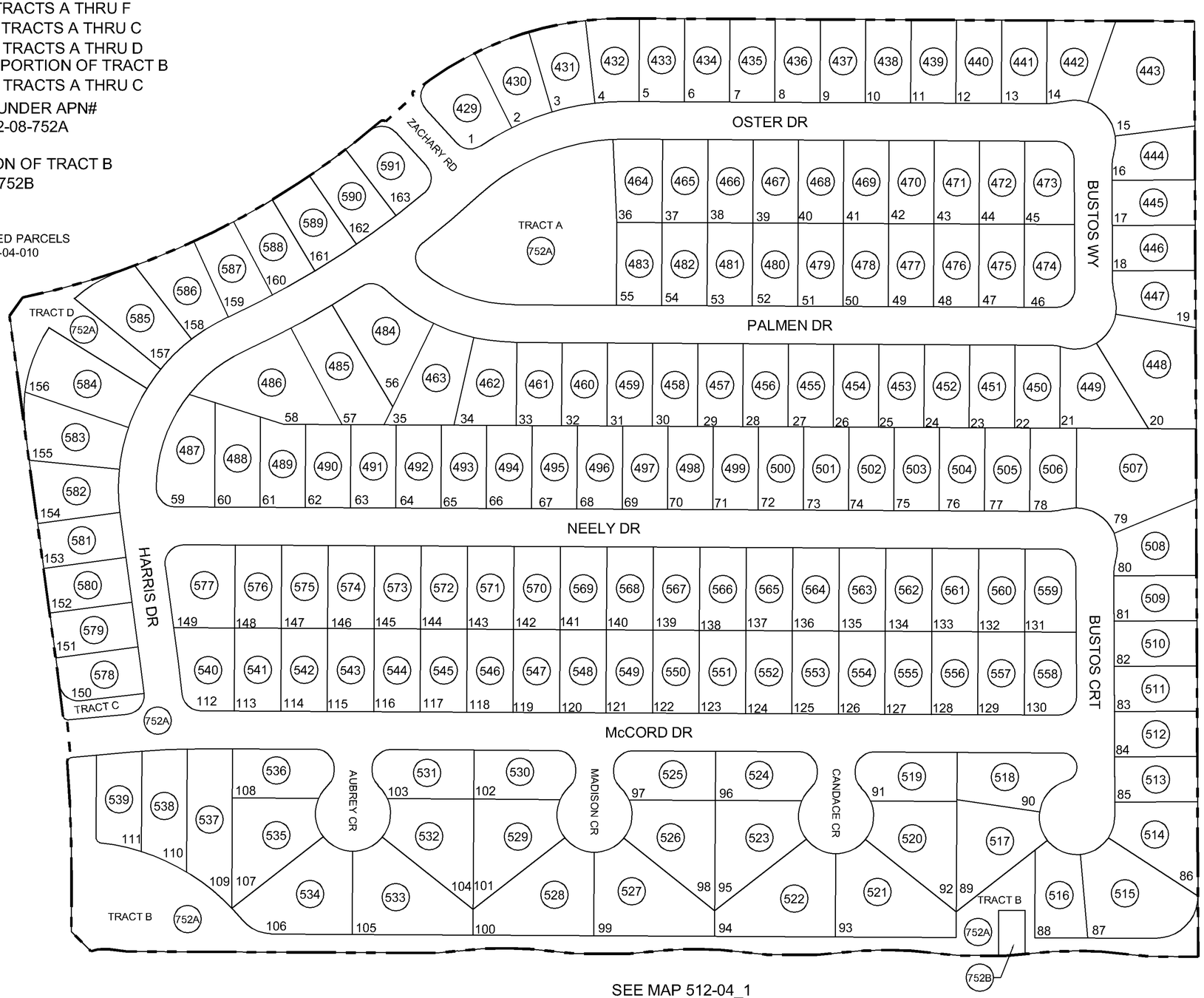

SEE MAP 512-04_1

SEE MAP 512-04_1

PARCEL 11 OF THE VILLAGES at RANCHO EL DORADO

CAB D - SLD 196

LOCATION MAP

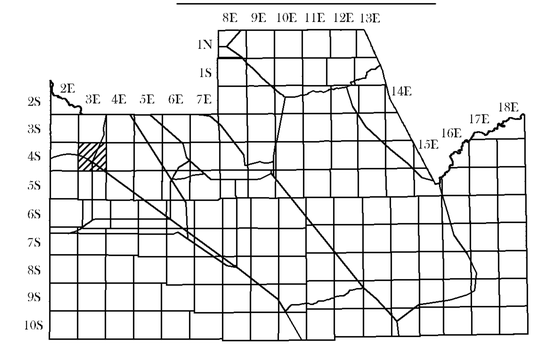

VICINITY MAP

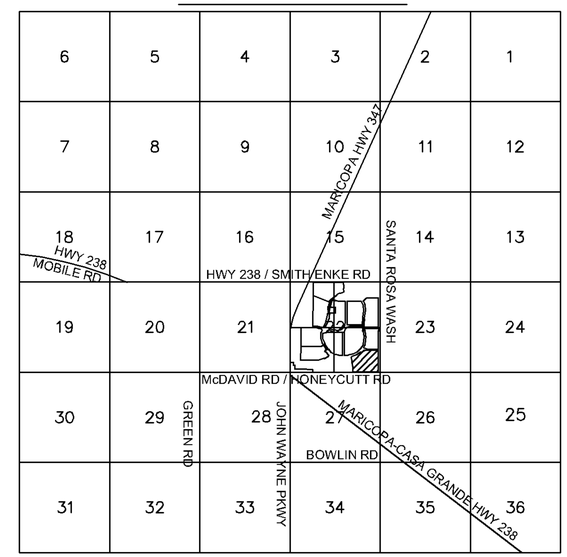

11-18-2008
UPDATED BY CC

THIS MAP IS FOR VALUATION PURPOSES ONLY.
THIS OFFICE WILL NOT ASSUME LIABILITY FOR
REPRESENTATION, MEASUREMENTS OR ACREAGE.
SURVEYS AND SUDIVIISON PLATS ARE ON FILE
WITH THE PINAL COUNTY RECORDERS OFFICE

PINAL COUNTY ASSESSORS MAP