SEC. 14 TN.4S RG.3E

512-06_4

PHASE II PARCEL 27 AT
RANCHO EL DORADO
CAB D - SLD 168

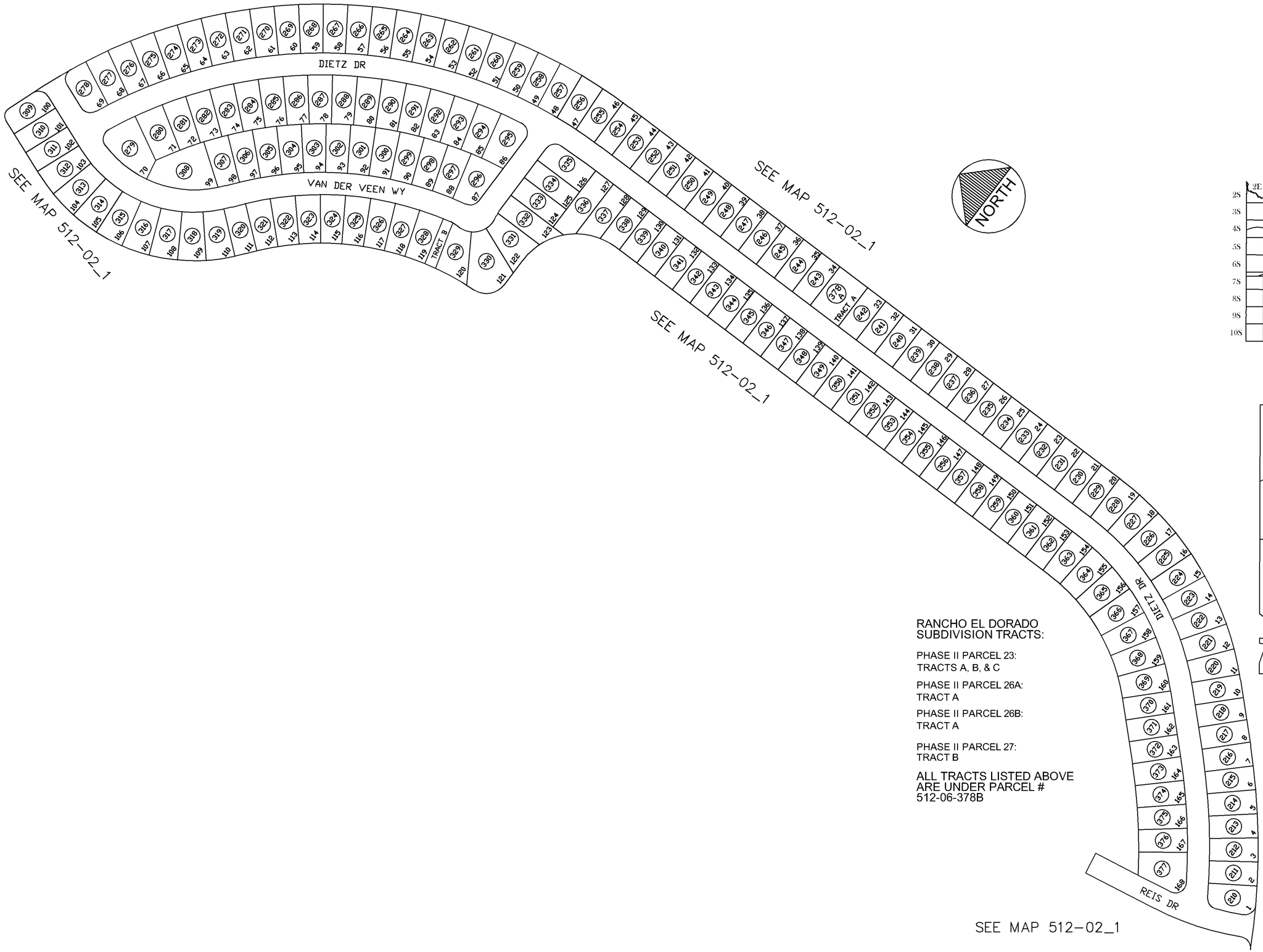

RANCHO EL DORADO
SUBDIVISION TRACTS:

PHASE II PARCEL 23:
TRACTS A, B, & C

PHASE II PARCEL 26A:
TRACT A

PHASE II PARCEL 26B:
TRACT A

PHASE II PARCEL 27:
TRACT B

ALL TRACTS LISTED ABOVE
ARE UNDER PARCEL #
512-06-378B

LOCATION MAP

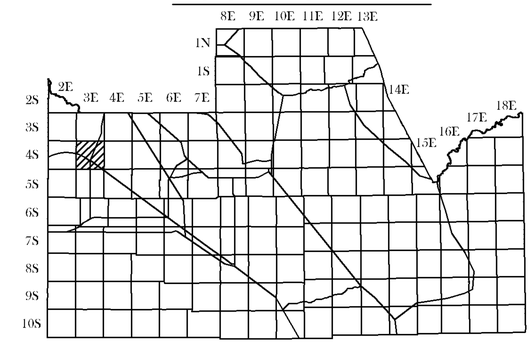

VICINITY MAP

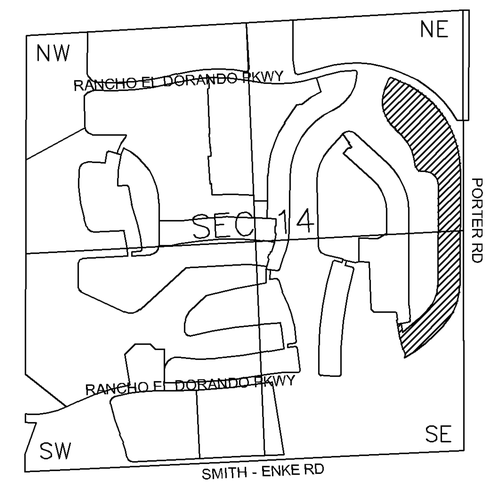

NOT TO SCALE

5-6-2009
UPDATED BY: TH

THIS MAP IS FOR VALUATION PURPOSES ONLY.
THIS OFFICE WILL NOT ASSUME LIABILITY FOR
REPRESENTATION, MEASUREMENTS OR ACREAGE.
SURVEYS & SUBDIVISION PLATS ARE ON FILE
WITH THE PINAL COUNTY RECORDERS OFFICE.

PINAL COUNTY ASSESSORS MAP