SEC. 23 PT, TN.5S RG.2E

510-62_2

THUNDERBIRD FARMS SOUTH
BK.17 - PG.14

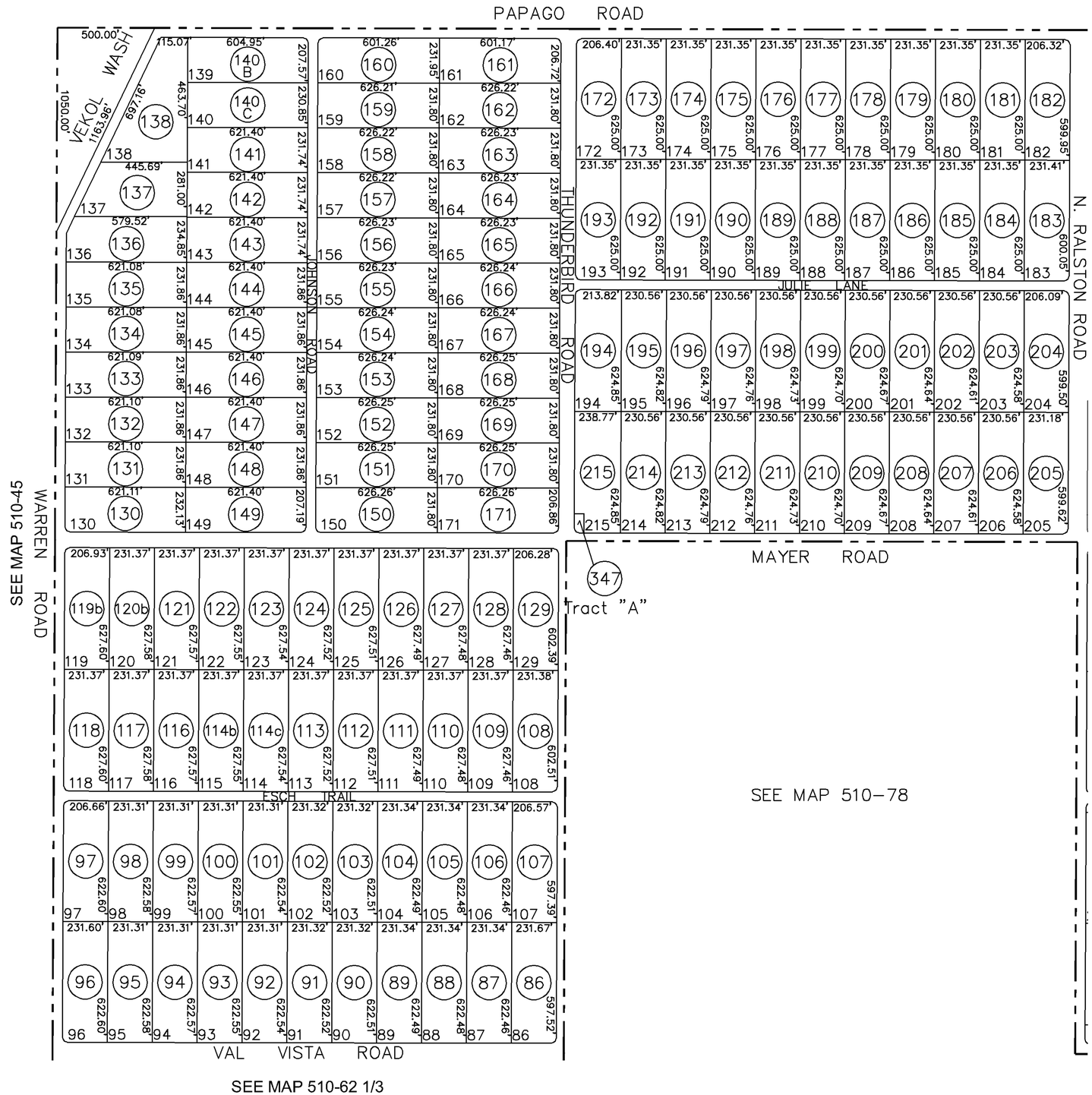

LOCATION MAP

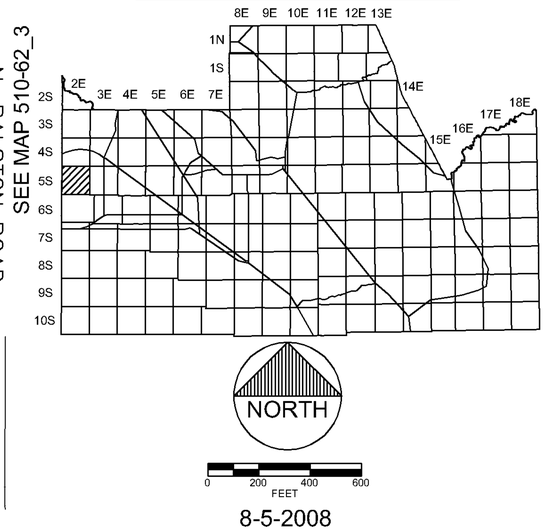

8-5-2008
UPDATED BY CC

VICINITY MAP

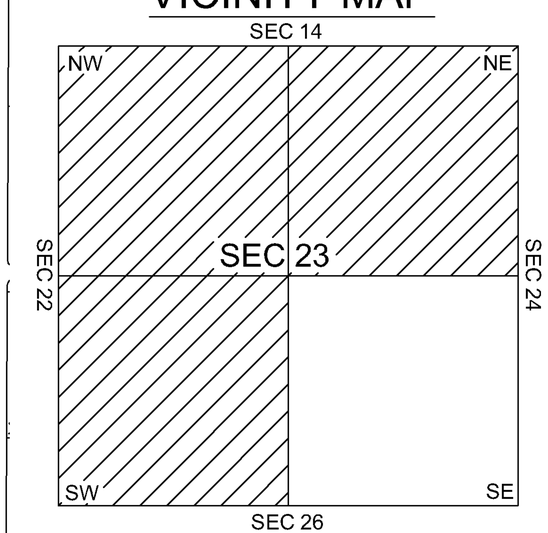

THIS MAP IS FOR VALUATION PURPOSES ONLY.
THIS OFFICE WILL NOT ASSUME LIABILITY FOR
REPRESENTATION, MEASUREMENTS OR ACREAGE.
SURVEYS & SUBDIVISION PLATS ARE ON FILE
WITH THE PINAL COUNTY RECORDER'S OFFICE.

PINAL COUNTY ASSESSORS MAP