SEC. 30 SE NW, TN.5S RG.6E

509-84_3

THIS MAP IS FOR VALUATION PURPOSES ONLY.
THIS OFFICE WILL NOT ASSUME LIABILITY FOR REPRESENTATION, MEASUREMENTS OR ACREAGE.
THE ORIGINAL PLAT OF THIS SUBDIVISION IS ON FILE WITH THE PINAL COUNTY RECORDERS OFFICE, FOR COMPLETE INFORMATION OF PLAT

CANCELED PARCELS
509-84-008A

AVALON – PHASE A, TRACTS A THRU I
AVALON – PHASE B , TRACTS J THRU Q
ARE UNDEER PARCEL # 509–84–348–A

AVALON
PHASE B
CAB F - SLD 157

AVALON
PHASE B
"CORRECTED PLAT"
CAB G - SLD 110

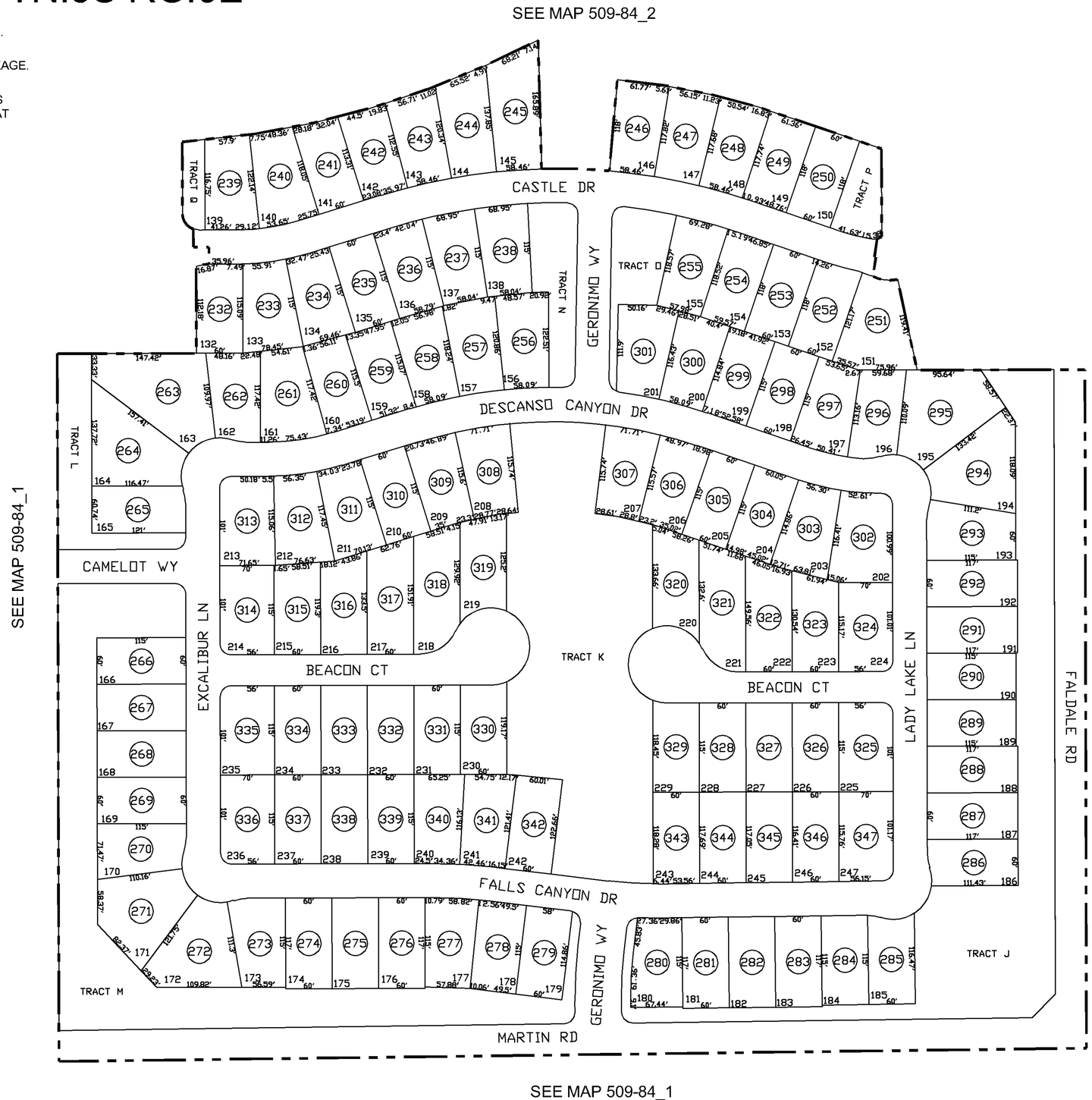

LOCATION MAP

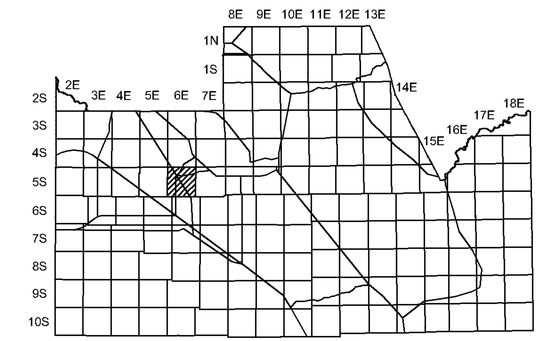

SCALE: 1" = 150'

2-29-2008

UPDATED BY: TH

NORTH

VICINITY MAP

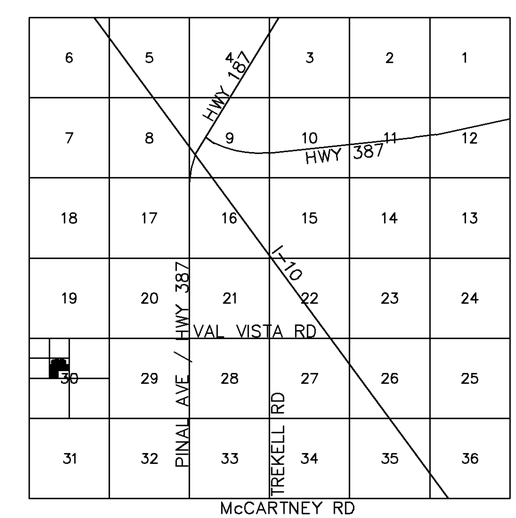

PINAL COUNTY ASSESSORS MAP