SEC. 11 & 12 TN.3S RG.7E

509-12_6

AREA CODE
0000

SPECIAL DISTRICTS
00000
00000

SAN TAN HEIGHTS
PARCEL F

CAB D – SLD 180

LOCATION MAP

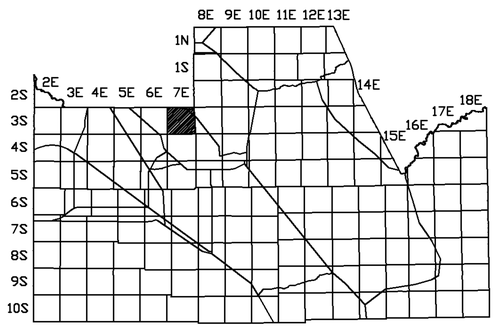

SCALE: 1" = 150'

UPDATED BY: TH

9-18-2007

NORTH

VICINITY MAP

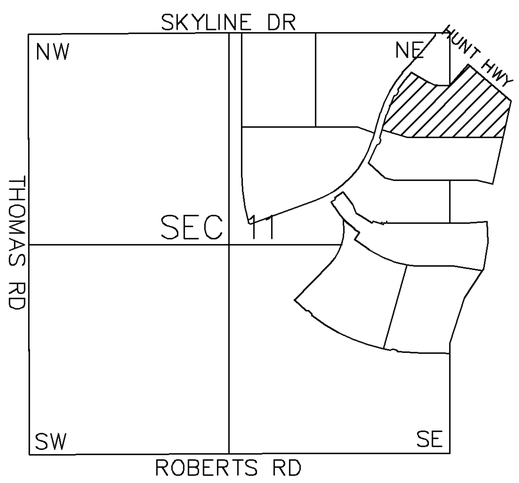

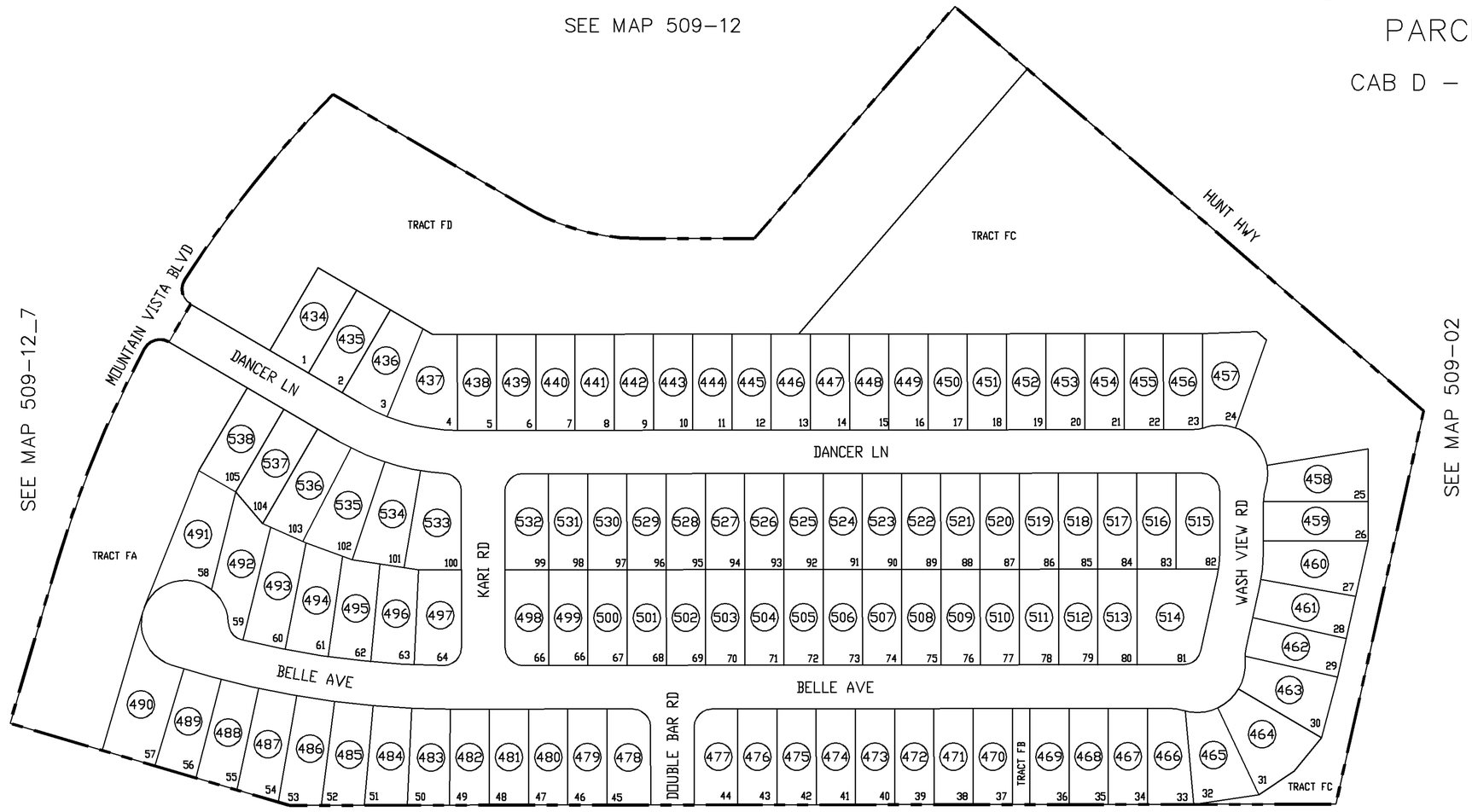

SAN TAN HEIGHTS TRACTS
PARCEL A, AA–AD
PARCEL B, BA–BE
PARCEL C, CA–CD
PARCEL D, DA–DC
PARCEL E, AA–AD
PARCEL F, FA–FD
PARCEL I, A–F
PARCEL J, A–G
PARCEL K, A–G
PARCEL L, A–D
ALL UNDER
PARCEL # 509-12-010A

THIS MAP IS FOR TAX PURPOSES ONLY.

THIS OFFICE WILL NOT ASSUME LIABILITY FOR REPRESENTATION, MEASUREMENTS OR ACREAGE.

THE ORIGINAL PLAT OF THIS SUBDIVISION IS ON FILE WITH THE PINAL COUNTY RECORDERS OFFICE, FOR COMPLETE INFORMATION OF PLAT

PINAL COUNTY ASSESSORS MAP