SEC 32, TN.4S RG.4E

SORRENTO PARCEL 1 TRACTS A-L
SORRENTO PARCEL 2 TRACTS A-N
SORRENTO PARCEL 3 TRACTS A-N
SORRENTO PARCEL 4 TRACTS A-M
SORRENTO PARCEL 5 TRACTS A-M
SORRENTO PARCEL 6 TRACTS A-I
SORRENTO PARCEL 7 TRACTS A-N

ALL UNDER PARCEL 502-54-828A

502-54_1

SORRENTO
PARCEL 1

CAB F - SLD 085

THIS MAP IS FOR TAX PURPOSES ONLY.

THIS OFFICE WILL NOT ASSUME LIABILITY FOR REPRESENTATION, MEASUREMENTS OR ACREAGE.

THE ORIGINAL PLAT OF THIS SUBDIVISION IS ON FILE WITH THE PINAL COUNTY RECORDERS OFFICE, FOR COMPLETE INFORMATION OF PLAT AND CC&R's CALL (520) 866-7100.

CANCELED PARCEL #'S
502-03-019, 027

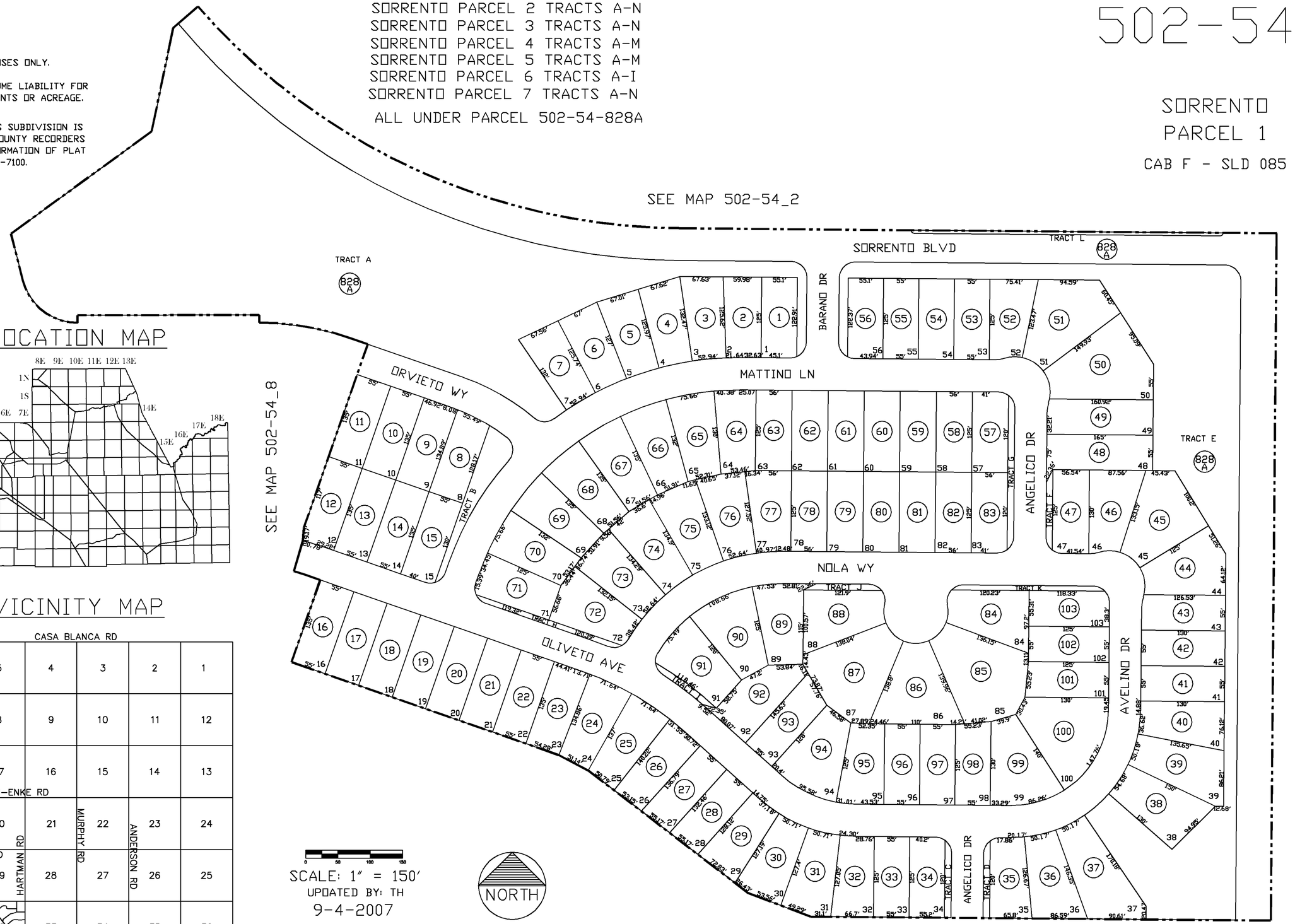

LOCATION MAP

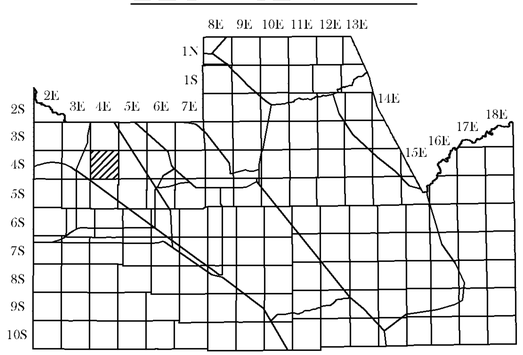

VICINITY MAP

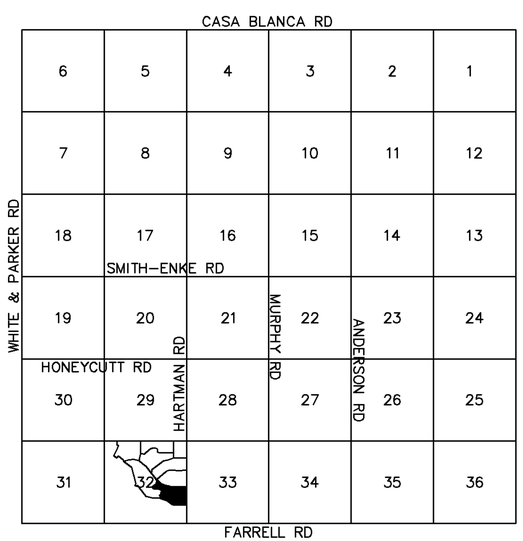

PINAL COUNTY ASSESSORS MAP