SEC. 13 TN. 5S RG. 12E

301-46_01

BAR E/B RANCH
UNIT 3

SUR 2 - PG 177

THIS MAP IS FOR TAX PURPOSES ONLY.

THIS OFFICE WILL NOT ASSUME LIABILITY FOR REPRESENTATION, MEASUREMENTS OR ACREAGE.

SURVEYS & SUBDIVISION PLATS ARE ON FILE WITH THE PINAL COUNTY RECORDERS OFFICE.

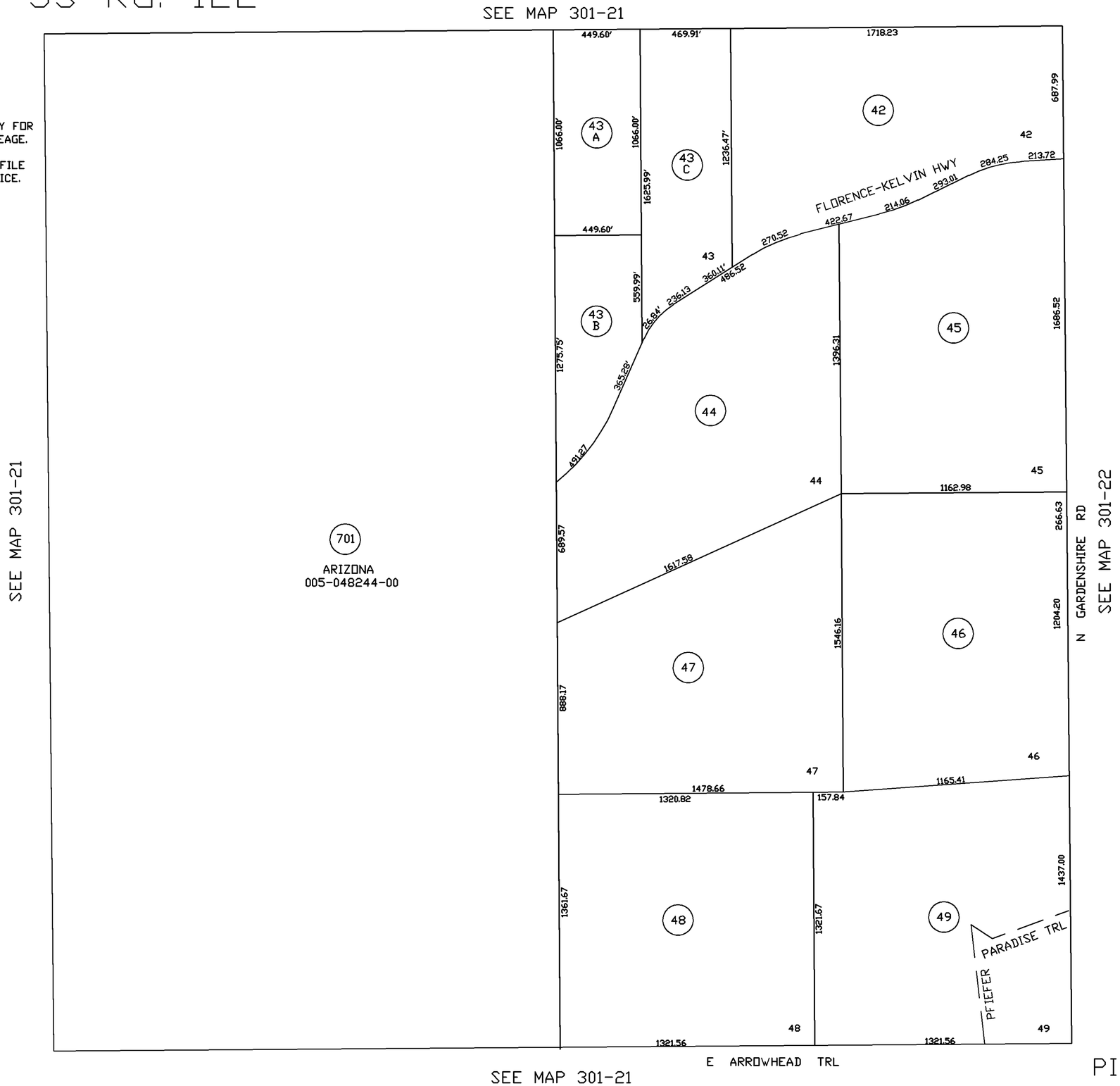

LOCATION MAP

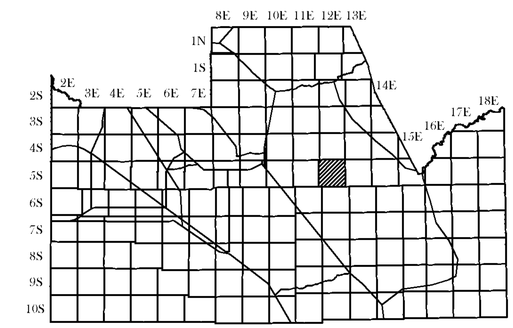

0 200 400 600

SCALE: 1" = 600'

UPDATED BY: DN
06-09-2007

NORTH

VICINITY MAP

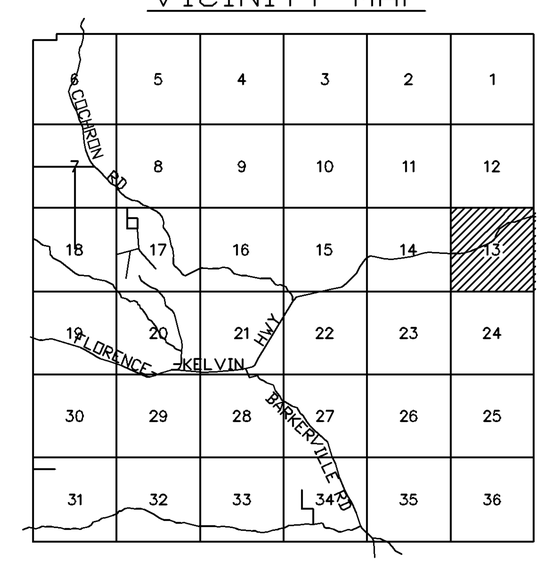

PINAL COUNTY ASSESSORS MAP