SEC. 22 TN.05S RG.08E

205-06_1

BAUGHNS TOWNSITE OF COOLIDGE

BK. 3, PG. 24

AREA CODE
2106

SPECIAL DISTRICTS
00000

THIS MAP IS FOR TAX PURPOSES ONLY.
THIS OFFICE WILL NOT ASSUME LIABILITY FOR REPRESENTATION, MEASUREMENTS OR ACREAGE.

THE ORIGINAL PLAT OF THIS SUBDIVISION IS ON FILE WITH THE PINAL COUNTY RECORDERS OFFICE.

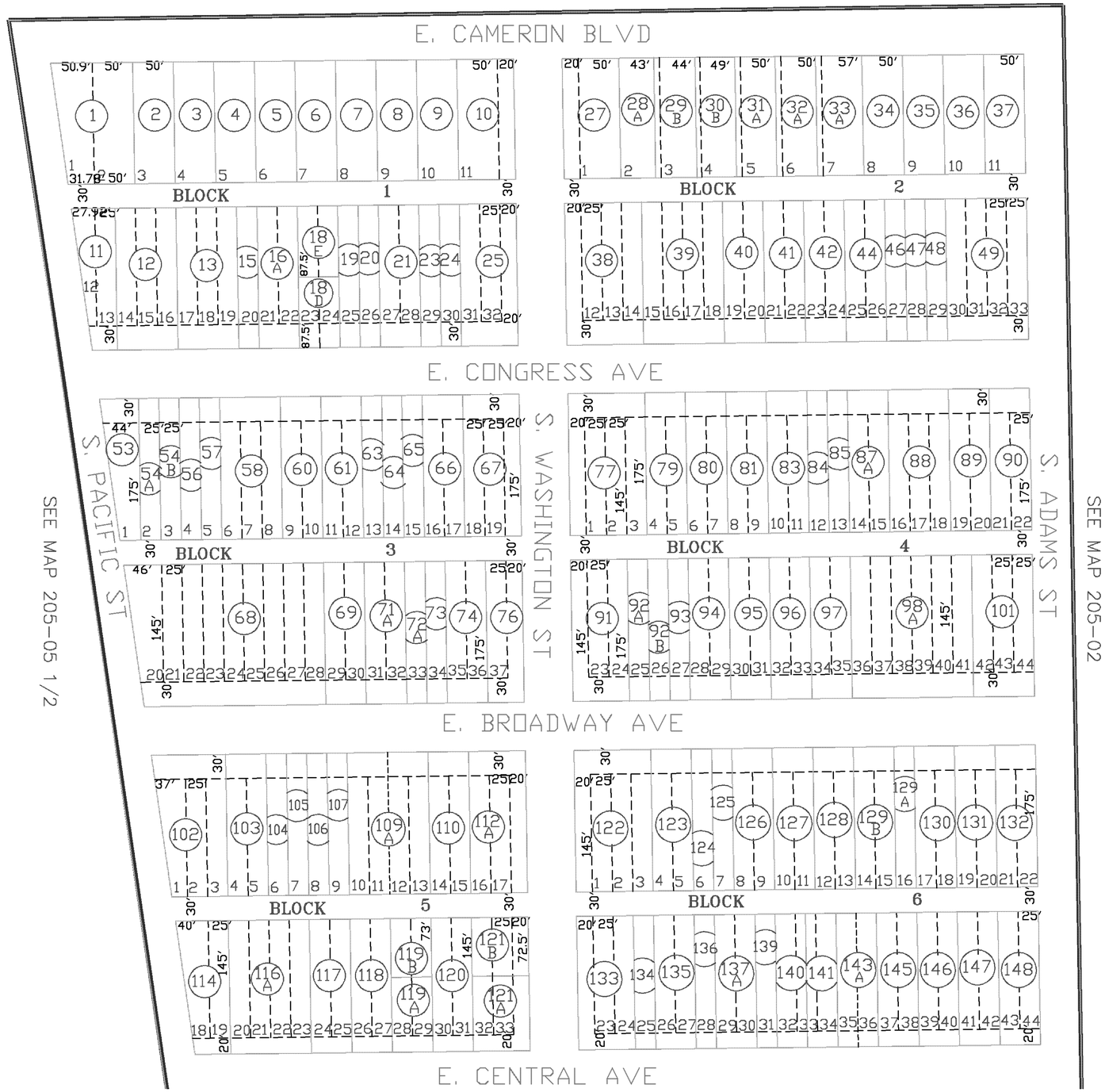

LOCATION MAP

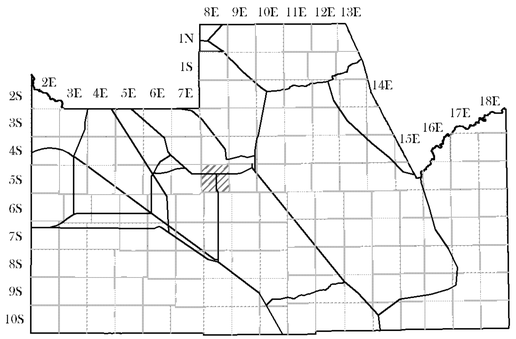

VICINITY MAP

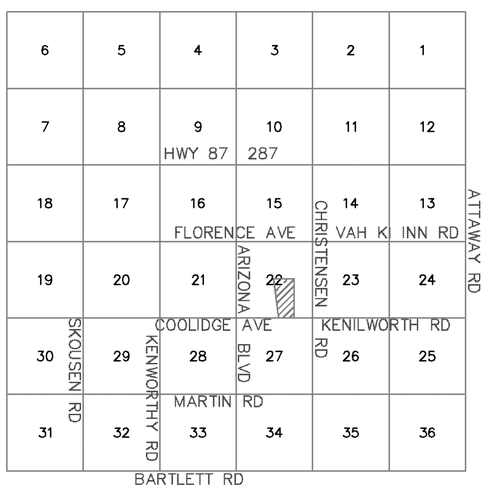

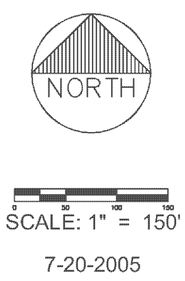

7-20-2005

PINAL COUNTY
ASSESSORS MAP