SEC. 22 TN.05S RG.08E

205-03_2

NORTH COOLIDGE

BK. 3, PG. 34

LOCATION MAP

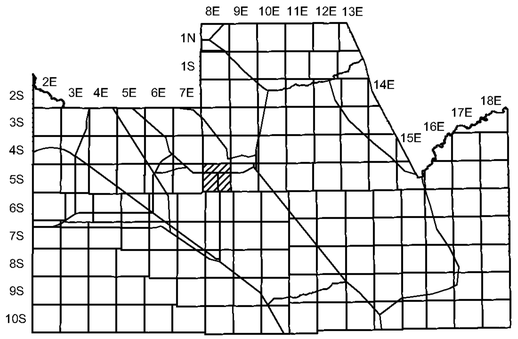

VICINITY MAP

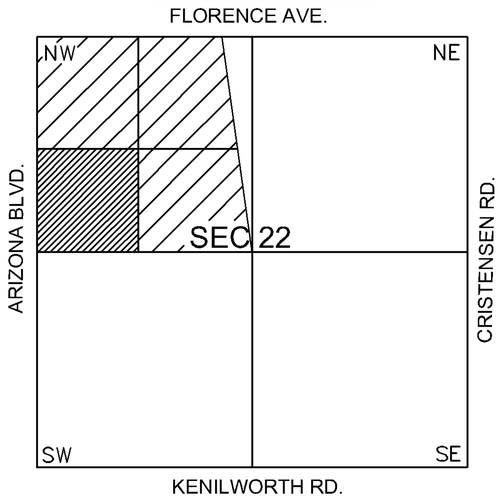

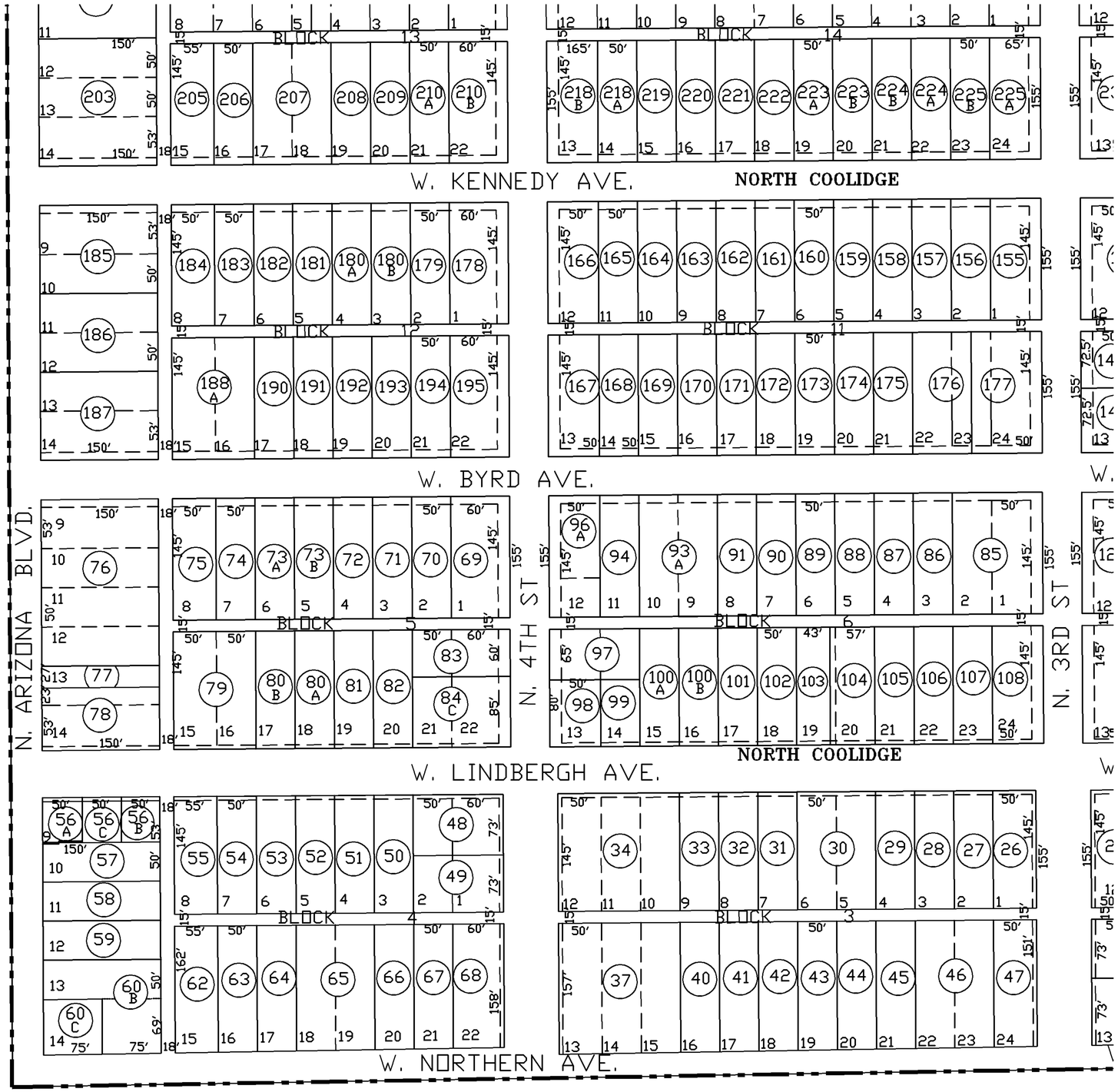

NORTH

SCALE: 1" = 150'

10-06-2008

UPDATED BY: CLW

THIS MAP IS FOR VALUATION PURPOSES ONLY. THIS OFFICE WILL NOT ASSUME LIABILITY FOR REPRESENTATION, MEASUREMENTS OR ACREAGE. SURVEYS & SUBDIVISION PLATS ARE ON FILE WITH THE PINAL COUNTY RECORDERS OFFICE.

PINAL COUNTY ASSESSORS MAP