SEC. 22 TN.2S RG.8E

109-23_4

CASTLEGATE
PARCEL 6

CAB E - SLIDE 027

THIS MAP IS FOR TAX PURPOSES ONLY.

THIS OFFICE WILL NOT ASSUME LIABILITY FOR REPRESENTATION, MEASUREMENTS OR ACREAGE.

SURVEYS & SUBDIVISION PLATS ARE ON FILE WITH THE PINAL COUNTY RECORDERS OFFICE.

CANCELED PARCELS
104-22-025M

ALL TRACTS (TRACTS A & B)
UNDER PARCEL 109-22-155A

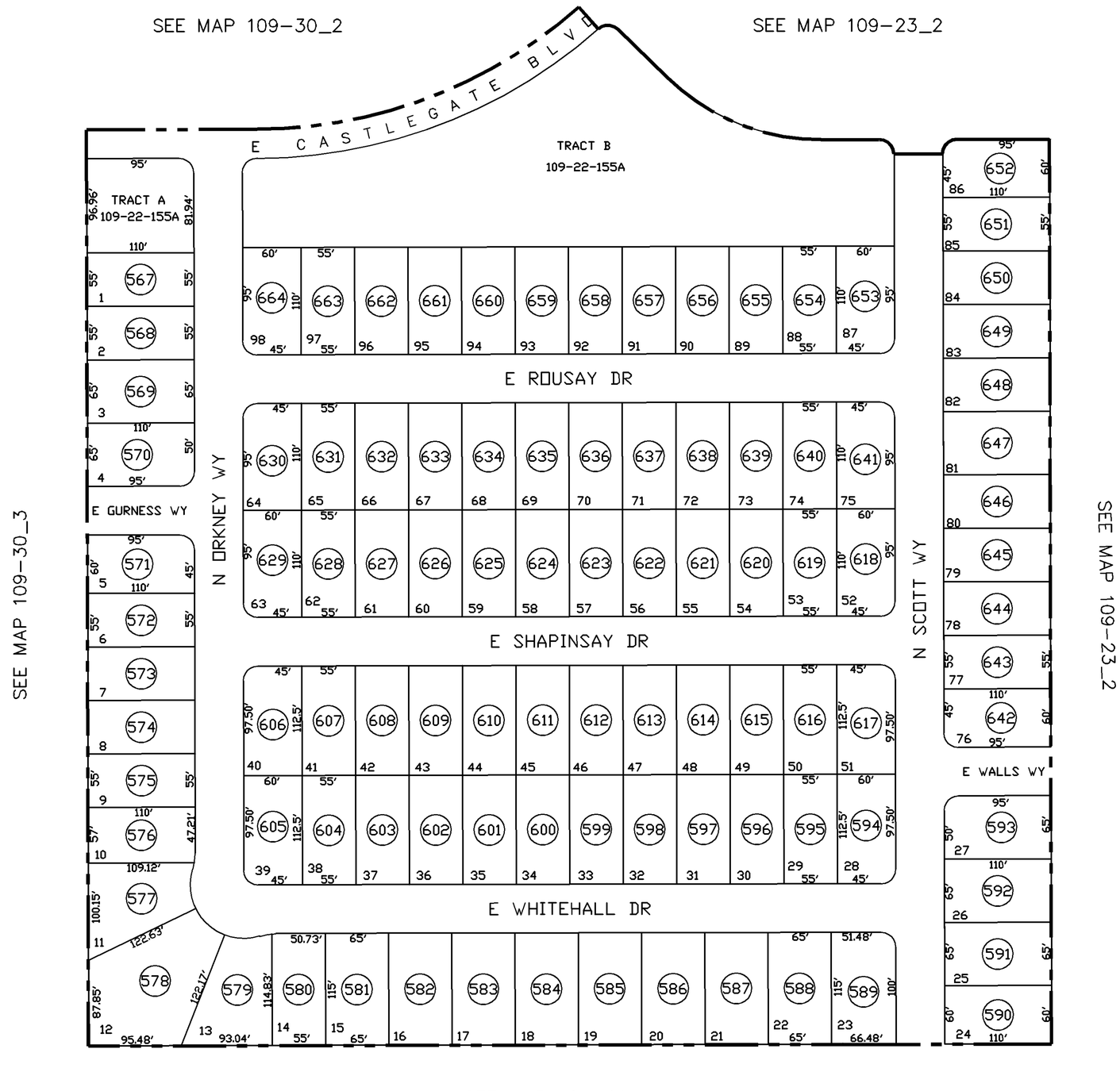

LOCATION MAP

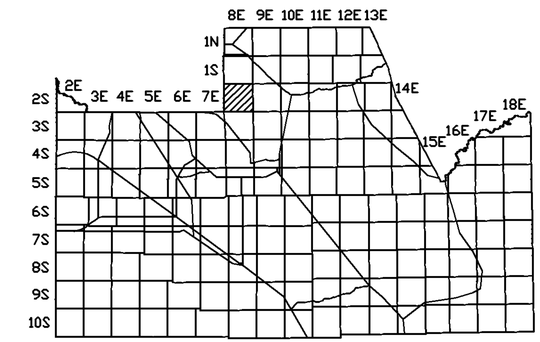

NORTH

SCALE: 1" = 150'

UPDATED BY: DN
07-17-2007

VICINITY MAP

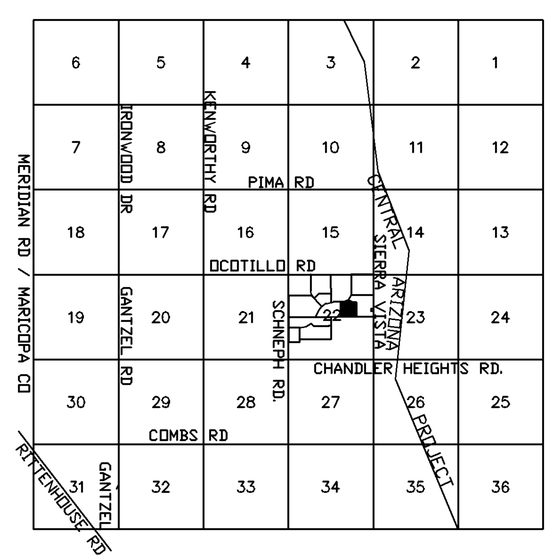

PINAL COUNTY ASSESSOR MAP