SEC. 16 SW, TN.1S RG.9E

SEE MAP 104-09_4

108-74_10

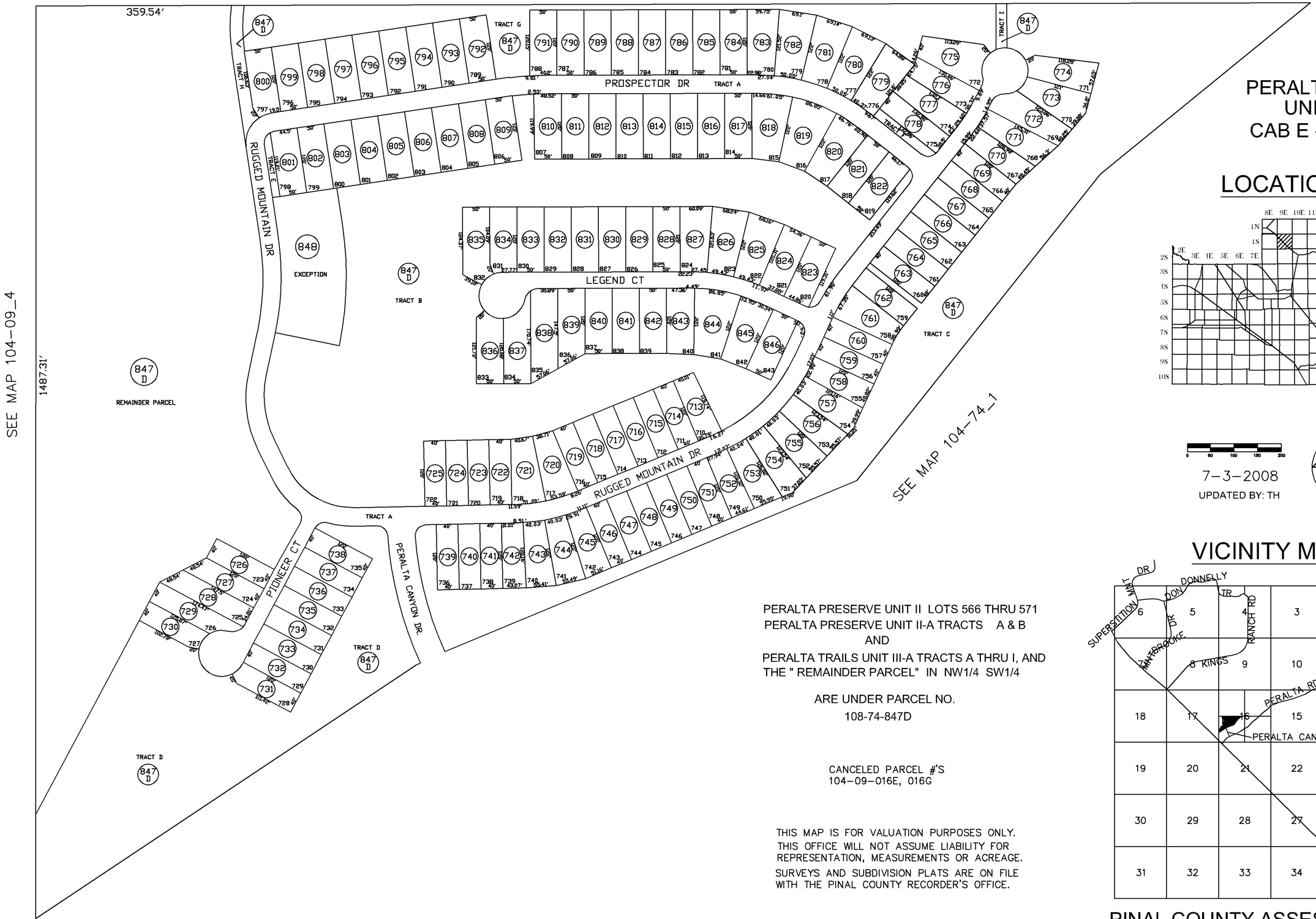

PERALTA TRAILS
UNIT III-A
CAB E - SLD 198

LOCATION MAP

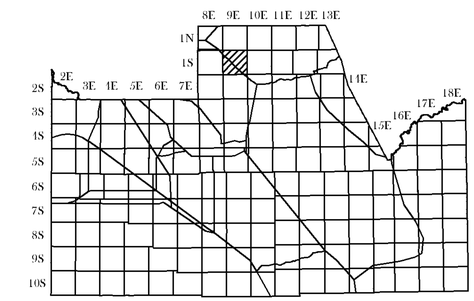

0 50 100 150 200

7-3-2008

UPDATED BY: TH

NORTH

PERALTA PRESERVE UNIT II LOTS 566 THRU 571
PERALTA PRESERVE UNIT II-A TRACTS A & B
AND
PERALTA TRAILS UNIT III-A TRACTS A THRU I, AND
THE " REMAINDER PARCEL" IN NW1/4 SW1/4

ARE UNDER PARCEL NO.
108-74-847D

CANCELED PARCEL #'S
104-09-016E, 016G

THIS MAP IS FOR VALUATION PURPOSES ONLY.
THIS OFFICE WILL NOT ASSUME LIABILITY FOR
REPRESENTATION, MEASUREMENTS OR ACREAGE.
SURVEYS AND SUBDIVISION PLATS ARE ON FILE
WITH THE PINAL COUNTY RECORDER'S OFFICE.

VICINITY MAP

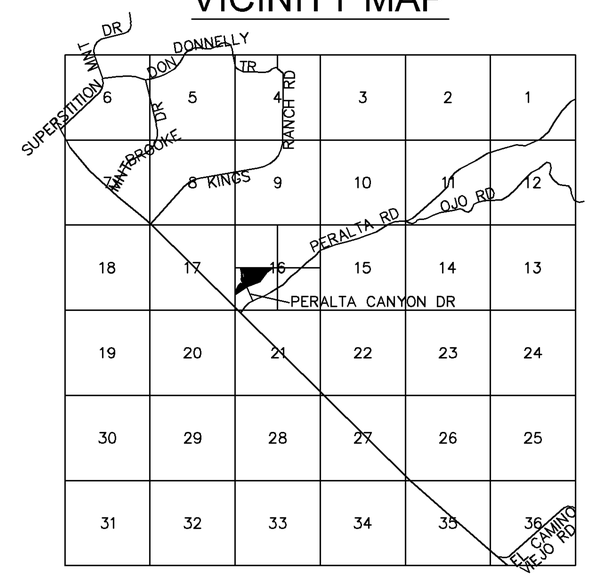

PINAL COUNTY ASSESSORS MAP