SEC. 33, SE NE TN.1N RG.8E

102-27_2

SEE MAP 102-27_1

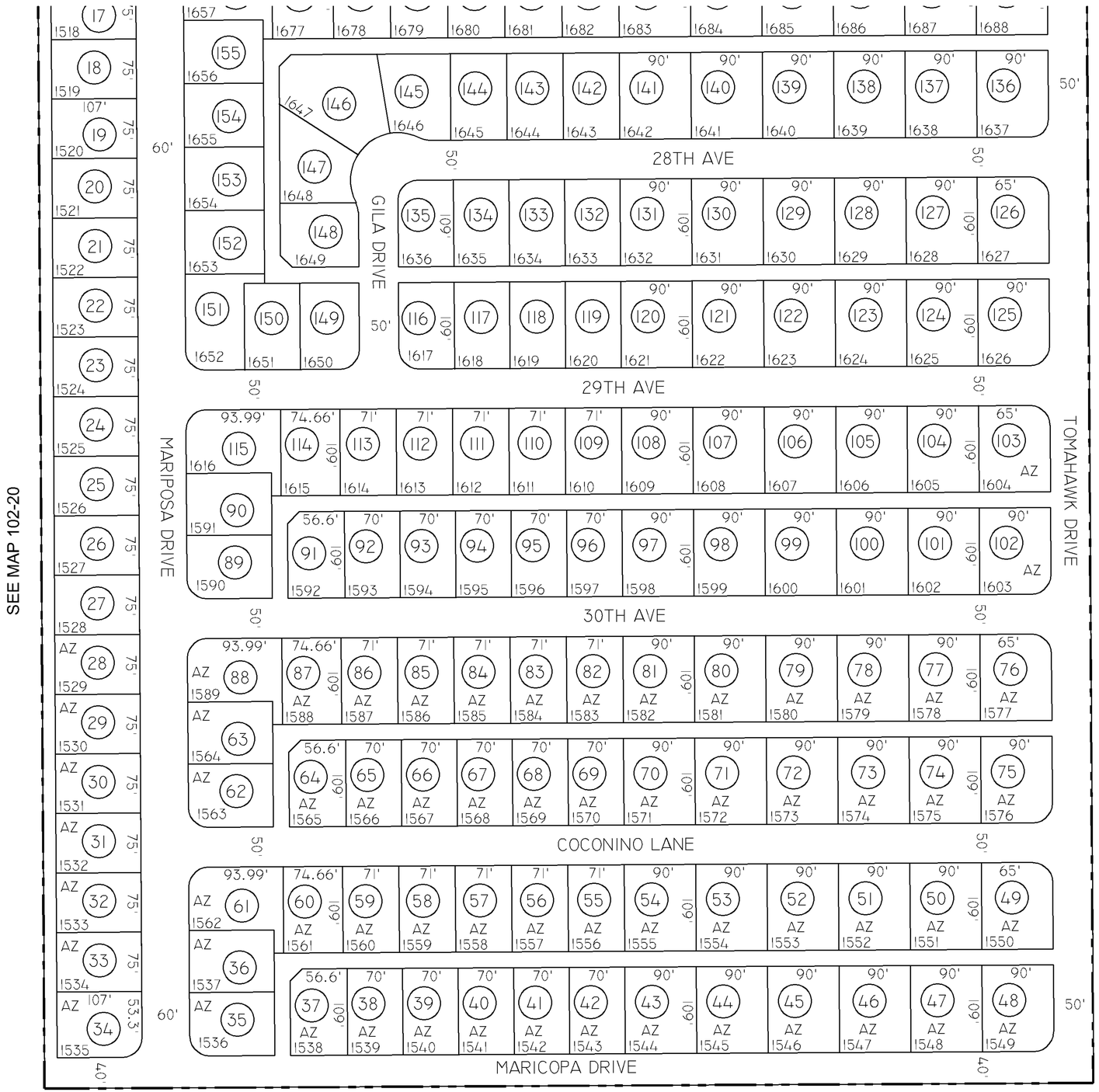

PALM SPRINGS, UNIT 15

BK.15 - PG.08

LOCATION MAP

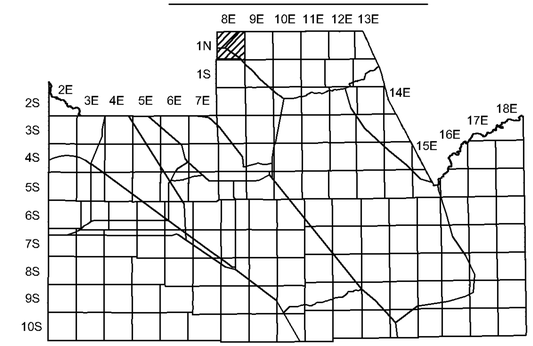

VICINITY MAP

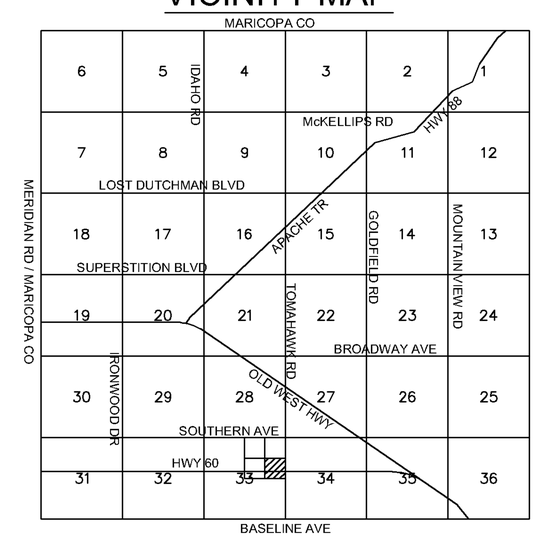

5-21-2009

UPDATED BY CC

THIS MAP IS FOR VALUATION PURPOSES ONLY.
THIS OFFICE WILL NOT ASSUME LIABILTY FOR
REPRESENTATION, MEASUREMENTS OR ACREAGE.
SUBDIVISION PLATS ARE ON FILE WITH THE
PINAL COUNTY RECORDERS OFFICE.

PINAL COUNTY ASSESSORS MAP