SEC. 18 SE SW SE TN.1N RG.8E

100-36

CHOLLA VISTA ESTATES

SEE MAP 100-35_3

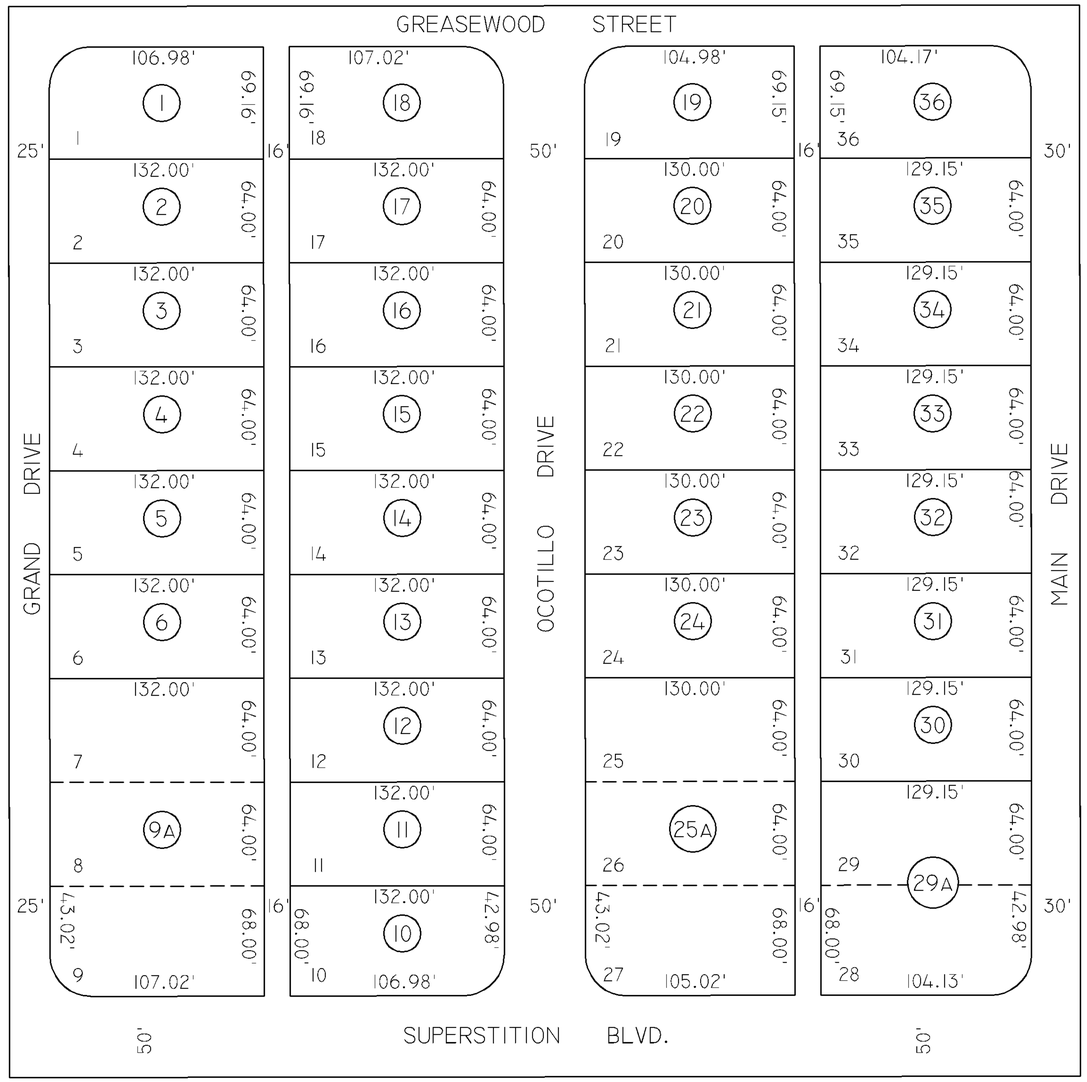

SEE MAP 100-35_4

SEE MAP 101-03

LOCATION MAP

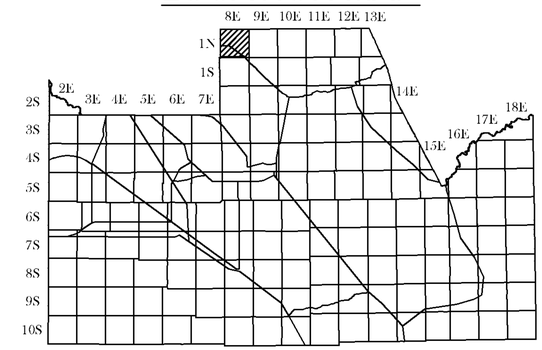

VICINITY MAP

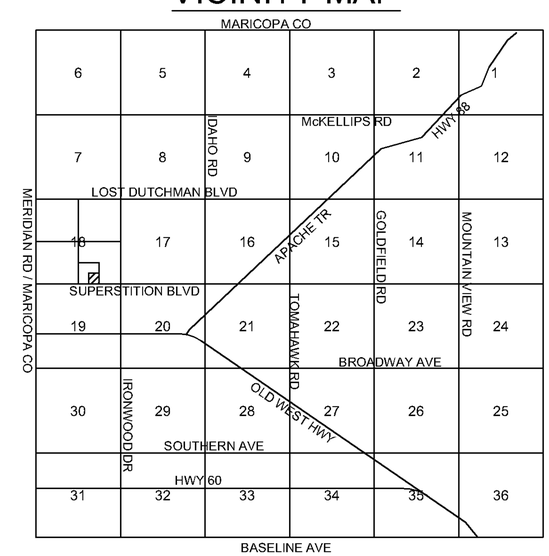

NORTH

FEET
0 25 50 75 100

10-29-2009
UPDATED BY CC

THIS MAP IS FOR VALUATION PURPOSES ONLY.
THIS OFFICE WILL NOT ASSUME LIABILITY FOR
REPRESENTATION, MEASUREMENTS OR ACREAGE.

SURVEYS & SUBDIVISION PLATS ARE ON FILE
WITH THE PINAL COUNTY RECORDERS OFFICE.

PINAL COUNTY ASSESSORS MAP