SEC. 6 SENE TN.6S RG.6E

504–25

COLONIA DEL SOL UNIT 3A AMD

BK 16 – PG 013

AREA CODE
0401

THIS MAP IS FOR TAX PURPOSES ONLY.

THIS OFFICE WILL NOT ASSUME LIABILITY FOR REPRESENTATION, MEASUREMENTS OR ACREAGE.

THE ORIGINAL PLAT OF THIS SUBDIVISION IS ON FILE WITH THE PINAL COUNTY RECORDERS OFFICE, FOR COMPLETE INFORMATION OF PLAT

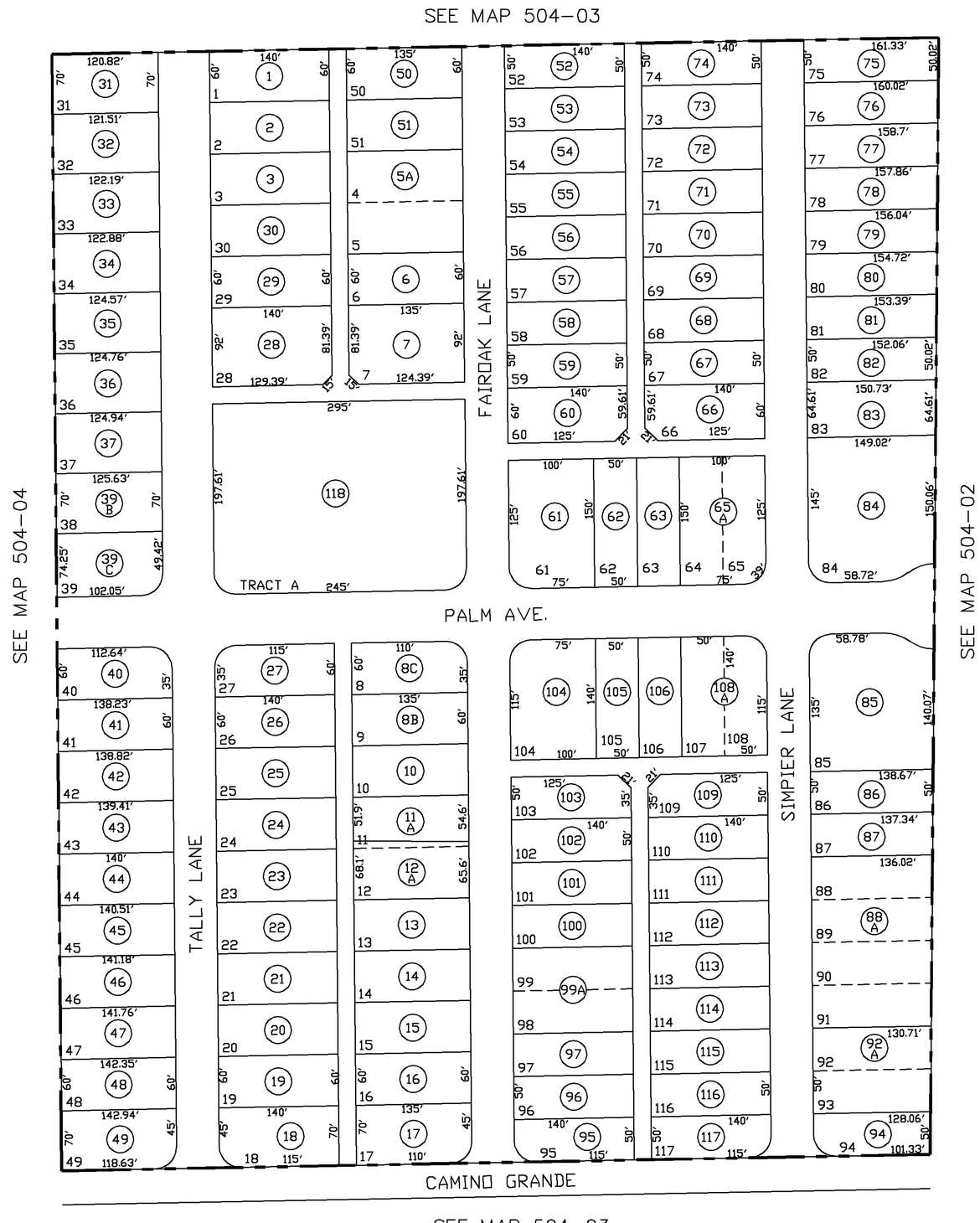

LOCATION MAP

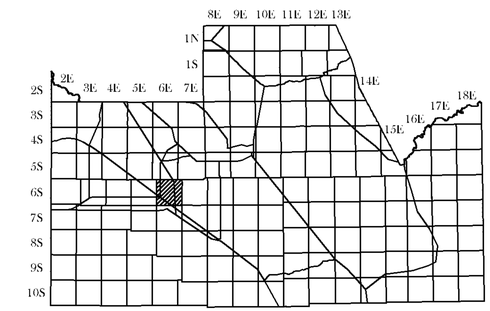

SCALE: 1" = 600'

8-06-2007

UPDATED BY: TH

NORTH

VICINITY MAP

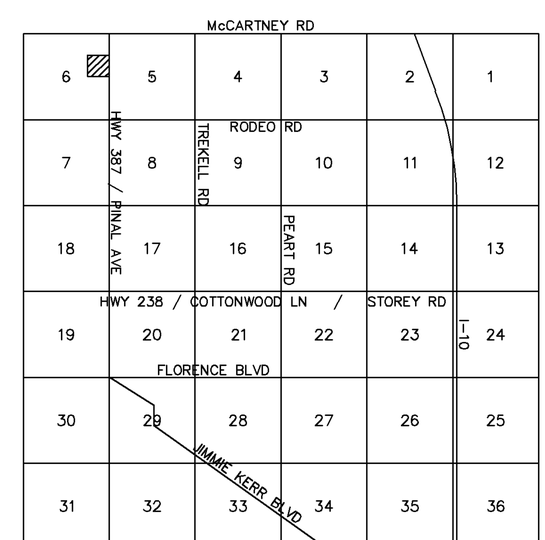

PINAL COUNTY ASSESSORS MAP