SEC. 30 TN.3S RG.8E

SEE MAP 210-28

210-70_3

JOHNSON RANCH
UNIT 22B

CAB E - SLD 018

THIS MAP IS FOR VALUATION PURPOSES ONLY.
THIS OFFICE WILL NOT ASSUME LIABILITY FOR
REPRESENTATION, MEASUREMENTS OR ACREAGE.
SURVEYS & SUBDIVISION PLATS ARE ON
FILE WITH THE PINAL COUNTY RECORDERS

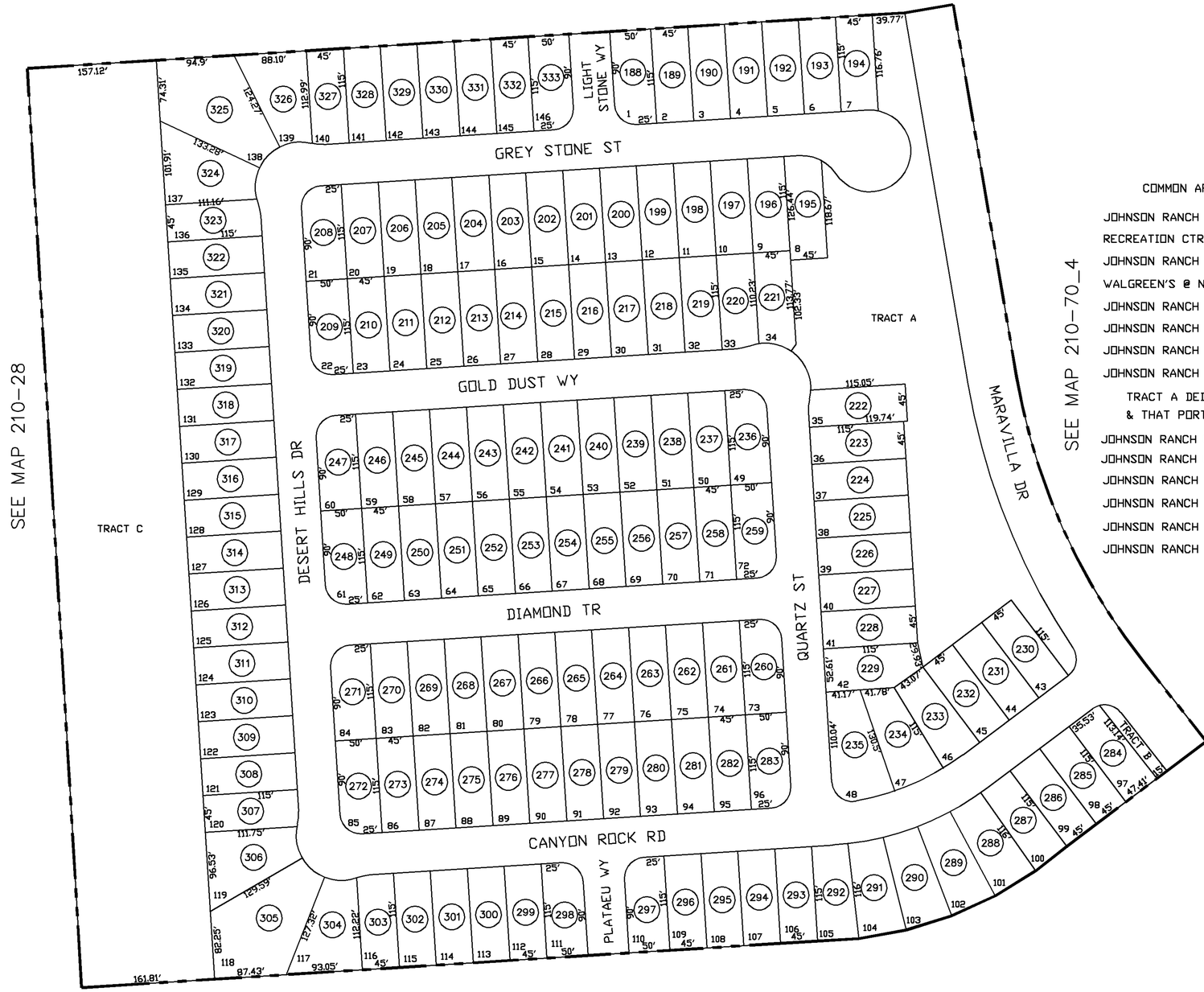

COMMON AREA 210-76-337A INCLUDES:

JOHNSON RANCH HOA PARCEL 7
RECREATION CTR @ NW CORNER JR BLVD & GOLF CLUB DR &
JOHNSON RANCH HOA PARCELS 5 & 6
WALGREEN'S @ NW CORNER OF HUNT HWY & GOLF CLUB DR: TRACTS A, B & C
JOHNSON RANCH UNIT 16 TRACTS: A THRU D
JOHNSON RANCH UNIT 17 TRACTS: A THRU F
JOHNSON RANCH UNIT 18 TRACTS: A THRU G
JOHNSON RANCH UNIT 20/21 TRACTS: A THRU P, EXCEPT A PORTION OF
TRACT A DEDICATED TO PUBLIC IN REPLAT, CAB G SLIDE 101
& THAT PORTION OFJOHNSON RANCH 20/21 HOA PARCEL 2
JOHNSON RANCH UNIT 22A TRACTS: A THRU D
JOHNSON RANCH UNIT 22B TRACTS: A THRU C
JOHNSON RANCH UNIT 23A TRACTS: A THRU D
JOHNSON RANCH UNIT 23B TRACTS: A THRU E
JOHNSON RANCH UNIT 28 TRACTS: A THRU D
JOHNSON RANCH UNIT 29 TRACTS: A THRU E

VICINITY MAP

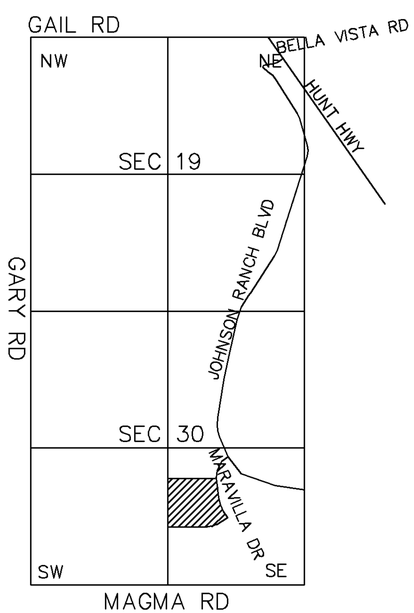



UPDATED BY: Y
9-9-2008

SEE MAP 210-28

PINAL COUNTY ASSESSORS MAP