SEC. 19, 20, 29 & 30 TN.3S RG.8E

SEE MAP 210-65_2

PARCELS CANCELED
210-19-058G, 210-20-002D,
210-27-001A, 210-28-001A

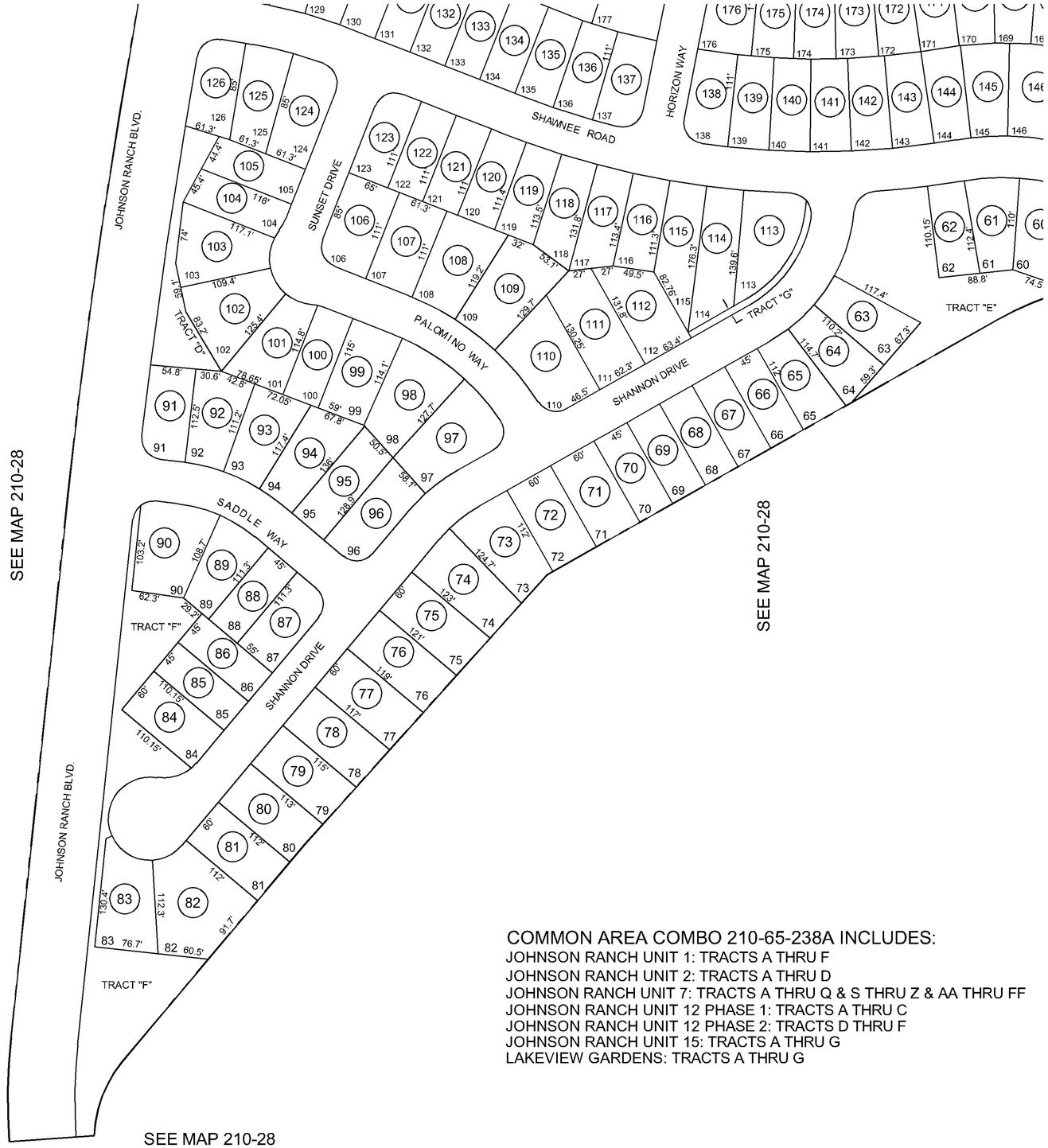

COMMON AREA COMBO 210-65-238A INCLUDES:
JOHNSON RANCH UNIT 1: TRACTS A THRU F
JOHNSON RANCH UNIT 2: TRACTS A THRU D
JOHNSON RANCH UNIT 7: TRACTS A THRU Q & S THRU Z & AA THRU FF
JOHNSON RANCH UNIT 12 PHASE 1: TRACTS A THRU C
JOHNSON RANCH UNIT 12 PHASE 2: TRACTS D THRU F
JOHNSON RANCH UNIT 15: TRACTS A THRU G
LAKEVIEW GARDENS: TRACTS A THRU G

210-65
3/3

JOHNSON RANCH
UNIT 15

CAB "D" SLIDE 035

LOCATION MAP

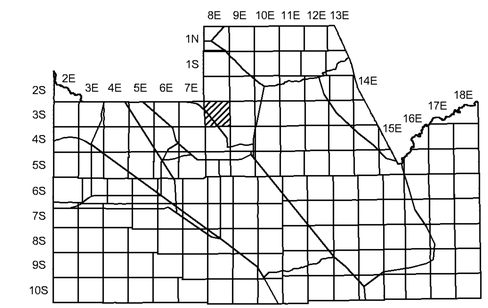

VICINITY MAP

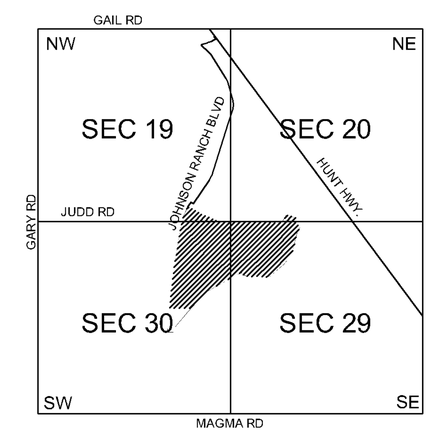

NORTH

0 50 100 150
FEET

09-10-2008
UPDATED BY: MLB

THIS MAP IS FOR VALUATION PURPOSES ONLY.
THIS OFFICE WILL NOT ASSUME LIABILITY FOR
REPRESENTATION, MEASUREMENTS OR ACREAGE.
SURVEYS & SUBDIVISION PLATS ARE ON FILE
WITH THE PINAL COUNTY RECORDER'S OFFICE.

PINAL COUNTY ASSESSORS MAP