SEC. 20 TN.03S RG.08E

210-53

JOHNSON RANCH
UNIT 4A
CAB "C" SLIDE 042

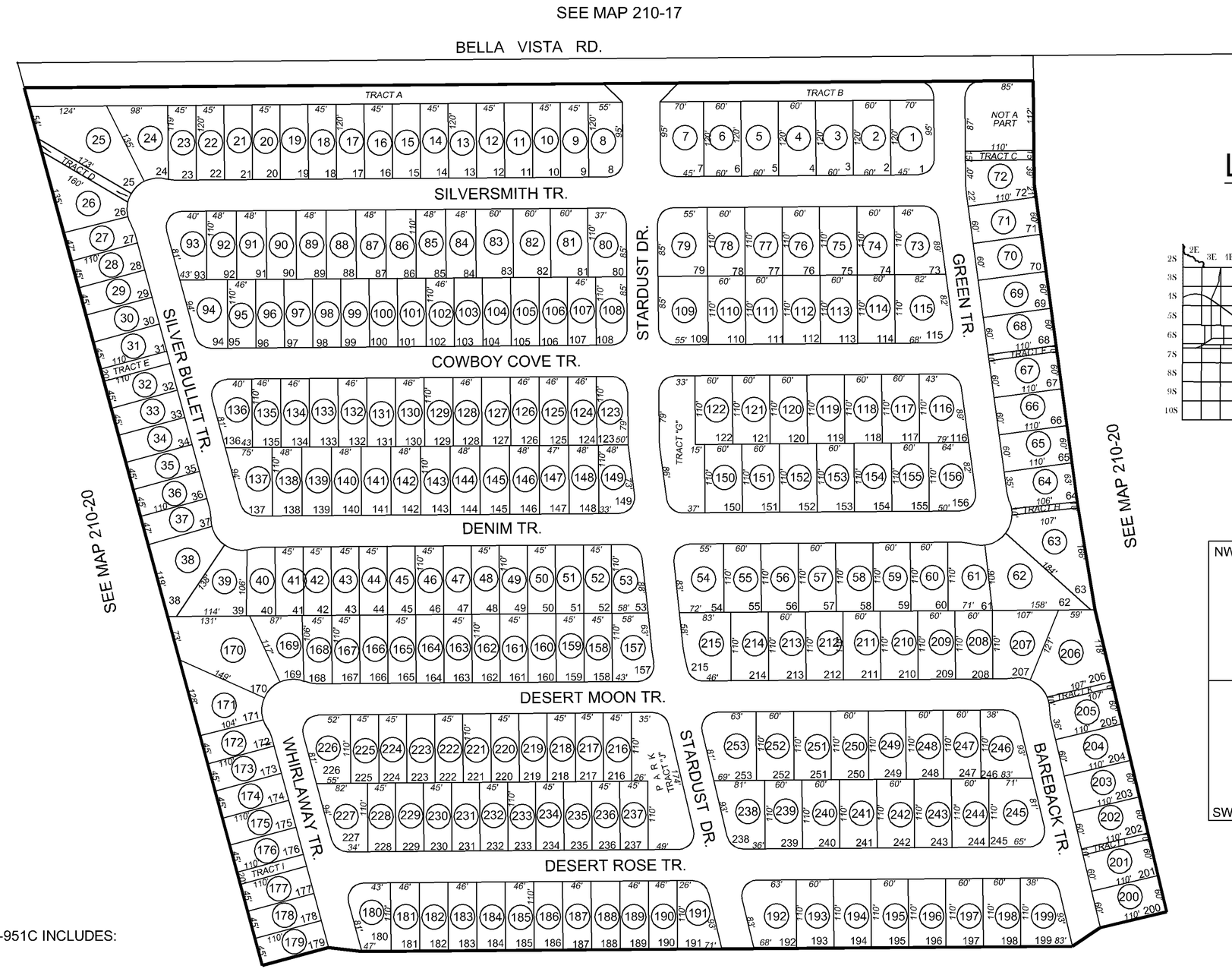

LOCATION MAP

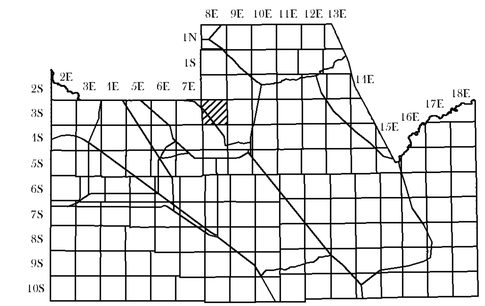

VICINITY MAP

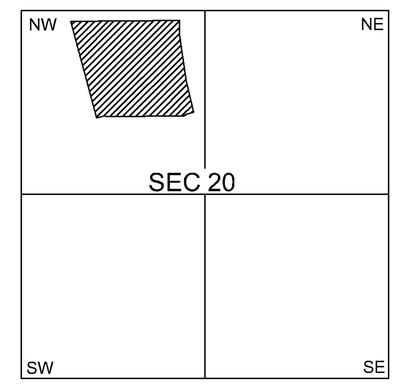

NORTH

0 50 100 150
FEET

09-12-2008
UPDATED BY: MLB

THIS MAP IS FOR VALUATION PURPOSES ONLY.
THIS OFFICE WILL NOT ASSUME LIABILITY FOR
REPRESENTATION, MEASUREMENTS OR ACREAGE.
SURVEYS & SUBDIVISION PLATS ARE ON FILE
WITH THE PINAL COUNTY RECORDER'S OFFICE.

COMMON AREA COMBO NEW APN:210-66-951C INCLUDES:
JOHNSON RANCH UNIT 3A: TRACT A
JOHNSON RANCH UNIT 3B: TRACT A
JOHNSON RANCH UNIT 4A: TRACTS A THRU L
JOHNSON RANCH UNIT 4B: TRACTS M THRU U
JOHNSON RANCH UNIT 4D/4F: TRACTS A THRU H EXC PORT OF TR C CONVEYED IN 2006-037920
JOHNSON RANCH UNIT 6: TRACTS A THRU D
JOHNSON RANCH UNIT 8: TRACTS A THRU E
JOHNSON RANCH UNIT 13: TRACTS A THRU N
JOHNSON RANCH UNIT 14: TRACTS A THRU E
JOHNSON RANCH UNIT 35/36: TRACTS A THRU E
PCL IN N/2 OF SEC 20-3S-8E DESC IN FEE# 04-043082 EXC ANY DESC IN FEE# 99-042178 01-039545 03-087264

PINAL COUNTY ASSESSORS MAP