SEC. 28 TN.05S RG.08E

THIS MAP IS FOR VALUATION PURPOSES ONLY.
THIS OFFICE WILL NOT ASSUME LIABILITY FOR
REPRESENTATION, MEASUREMENTS OR ACREAGE.
SURVEYS & SUBDIVISION PLATS ARE ON FILE
WITH THE PINAL COUNTY RECORDER'S OFFICE.

SEE MAP 204-05

204-36

PARK HOMES
CAB. C, SLD. 141

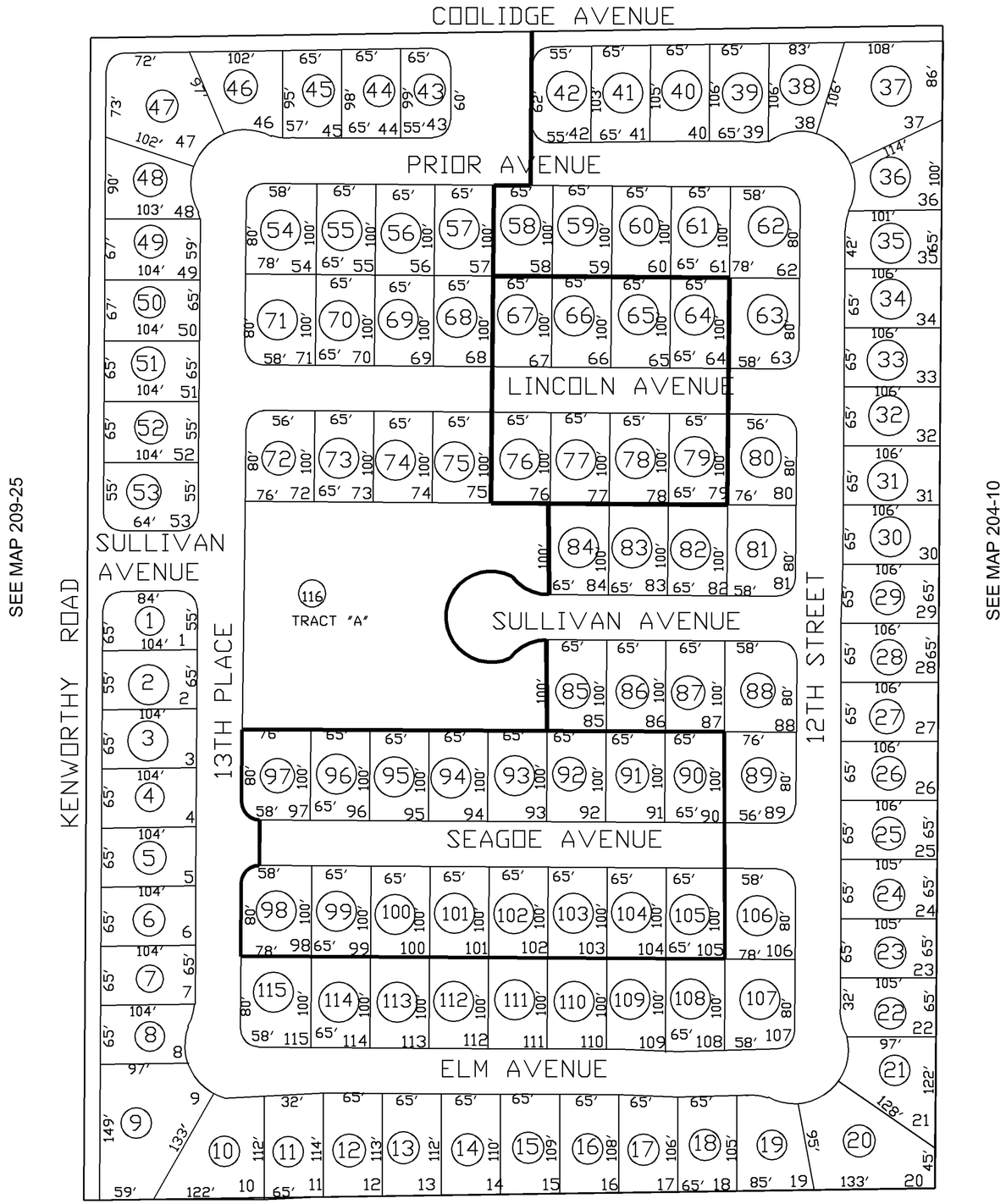

VICINITY MAP

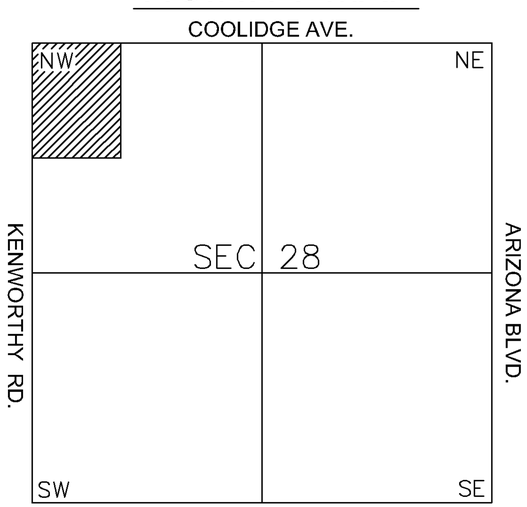



6-18-2008
UPDATED BY CC

PINAL COUNTY ASSESSORS MAP